

U.S. DEPARTMENT OF TRANSPORTATION – FEDERAL AVIATION ADMINISTRATION
TAKEOFF MINIMUMS AND OBSTACLE DEPARTURE PROCEDURES (ODP)

Bearings, headings, courses, tracks and radials are magnetic. Elevation and altitudes are in feet MSL. Altitudes are minimum altitudes unless otherwise indicated.
Ceilings are in feet above airport elevation. Distances are in nautical miles. Visibilities are in statute miles or feet RVR unless otherwise indicated.

City, State	Airport	Effective Date	Amdt. No.
HOPE, AR	HOPE MUNI	13 NOVEMBER 2014	1

TAKEOFF MINIMUMS:

RWY 4, 22, 16, 34 STANDARD.

TEXTUAL DEPARTURE PROCEDURES:

VISUAL CLIMB OVER AIRPORT:

TAKEOFF OBSTACLE NOTES:

NOTE: RWY 4, TREES BEGINNING 1776 FT FROM DER, 422 FT LEFT OF CENTERLINE, UP TO 100 FT AGL/469 FT MSL; TREES AND POLES BEGINNING 1930 FT FROM DER, 99 FT RIGHT OF CENTERLINE, UP TO 100 FT AGL/469 FT MSL. POLE 2256 FT FROM DER, 24 FT RIGHT OF CENTERLINE, 65 FT AGL/434 FT MSL. TREES AND POLES BEGINNING 2345 FT FROM DER, 152 FT LEFT OF CENTERLINE, UP TO 100 FT AGL/489 FT MSL.

NOTE: RWY 22, TREES BEGINNING ABEAM DER, 500 FT RIGHT OF CENTERLINE, UP TO 100 FT AGL/439 FT MSL. TREE 117 FT FROM DER, 211 FT RIGHT OF CENTERLINE, 100 FT AGL/429 FT MSL. TREES BEGINNING 164 FT FROM DER, 10 FT RIGHT OF CENTERLINE, UP TO 100 FT AGL/429 FT MSL. TREES BEGINNING 51 FT FROM DER, 211 FT LEFT OF CENTERLINE, UP TO 100 FT AGL/429 FT MSL. TREES BEGINNING 325 FT FROM DER, 45 FT LEFT OF CENTERLINE, UP TO 100 FT AGL/429 FT MSL.

NOTE: RWY 16, TREES BEGINNING 1066 FT FROM DER, 722 FT RIGHT OF CENTERLINE, UP TO 100 FT AGL/439 FT MSL. TREES BEGINNING 1427 FT FROM DER, 843 FT LEFT OF CENTERLINE, UP TO 100 FT AGL/439 FT MSL.

NOTE: RWY 34, BUSH 39 FT FROM DER, 162 FT LEFT OF CENTERLINE, 10 FT AGL/369 FT MSL; FENCE 154 FT FROM DER, 474 FT RIGHT OF CENTERLINE, 11 FT AGL/371 FT MSL; TREE 565 FT FROM DER, 609 FT LEFT OF CENTERLINE, 100 FT AGL/479 FT MSL; TREES BEGINNING 897 FT FROM DER, 708 FT LEFT OF CENTERLINE, UP TO 100 FT AGL/479 FT MSL; TREE 1002 FT FROM DER, 748 FT RIGHT OF CENTERLINE, 100 FT AGL/479 FT MSL; TREES BEGINNING 1023 FT FROM DER, 513 FT RIGHT OF CENTERLINE, UP TO 100 FT AGL/479 FT MSL.

CONTROLLING OBSTACLES:

QUALITY
9
CHECKED

U.S. DEPARTMENT OF TRANSPORTATION – FEDERAL AVIATION ADMINISTRATION
TAKEOFF MINIMUMS AND OBSTACLE DEPARTURE PROCEDURES (ODP)


Bearings, headings, courses, tracks and radials are magnetic. Elevation and altitudes are in feet MSL. Altitudes are minimum altitudes unless otherwise indicated.
Ceilings are in feet above airport elevation. Distances are in nautical miles. Visibilities are in statute miles or feet RVR unless otherwise indicated.

City, State	Airport	Effective Date	Amdt. No.
HOPE, AR	HOPE MUNI	13 NOVEMBER 2014	1

REMARKS:

FLIGHT INSPECTED BY:

Lucinda Schultz




8/19/14

REQUIRED EFFECTIVE DATE:

ROUTINE

DEVELOPED BY:

JILL OLSON
(JEFFREY ROBINSON)




AJV-353

04/24/2014

APPROVED BY:

GEORGE GONZALEZ



AJV-353

COORDINATED WITH:

ALPA, AOPA, NBAA, ZFW, APT MGR

OCT 09 2014

CHANGES:

RWY 4, 22 TAKEOFF MINIMUMS AND TAKEOFF OBSTACLES ADDED.
RWY 16, 34 TAKEOFF OBSTACLES UPDATED.

REASONS:

RWY 4, 22 REOPENED AFTER INDEFINITE CLOSURE.
RWY 16, 34 REEVALUATED; APPLIED 100 FT ADVERSE VEGETATION HEIGHT PER FPT CHECKLIST.

QUALITY
CHECKED