

FEDERAL AVIATION ADMINISTRATION  
 FLIGHT STANDARDS SERVICE  
 STANDARD TERMINAL ARRIVAL (STAR)

Bearings, headings, courses, tracks and radials are magnetic. Elevations and altitudes are in feet, MSL. Altitudes are minimum altitudes unless otherwise indicated.  
 Ceilings are in feet above airport elevation. Distances are in nautical miles. Visibilities are in statute miles or feet RVR unless otherwise indicated.

Arrival Name <b>TEEKY (RNAV)</b>	Number <b>FOUR</b>	STAR Computer Code <b>TEEKY.TEEKY4</b>	Superseded Number <b>THREE</b>	Dated <b>11/03/2022</b>	Effective Date <b>19 MAR 2026</b>
-------------------------------------	-----------------------	---	-----------------------------------	----------------------------	--------------------------------------

TRANSITION ROUTES:

Transition Name	Transition Computer Codes	From FIX/NAVAID	To FIX/NAVAID	Course	Distance	MEA	MOCA	MAA	Crossing Altitudes / Fixes			
ACORI	ACORI.TEEKY4	ACORI	ACORI									
			BULZI	137.92	124.30	FL180	2800					
			SNAPY	156.02	38.62	FL180	2800					
			NICKI	156.21	38.49	FL180	2800					
			CLEOO	156.00	86.64	FL180	2800					
			FEDRR	168.48	39.00	FL180	2800					
			FIGNA	156.40	28.60	FL180	2800	AT/BELOW FL310				
			JASBO	139.30	16.58	FL180	2600	AT/ABOVE FL260				
			DANNA	139.72	12.14	FL180	2600	BETWEEN FL230 AND FL260				
			PCOCK	132.76	21.80	12000	1700					
			TEEKY	135.66	11.57	12000	1700	AT/ABOVE 12000				
			BULZI	BULZI.TEEKY4	BULZI	BULZI						
						SNAPY	156.02	38.62	FL180	2800		
NICKI	156.21	38.49				FL180	2800					
CLEOO	156.00	86.64				FL180	2800					
FEDRR	168.48	39.00				FL180	2800					
FIGNA	156.40	28.60				FL180	2800	AT/BELOW FL310				
JASBO	139.30	16.58				FL180	2600	AT/ABOVE FL260				
DANNA	139.72	12.14				FL180	2600	BETWEEN FL230 AND FL260				
PCOCK	132.76	21.80				12000	1700					
TEEKY	135.66	11.57				12000	1700	AT/ABOVE 12000				
CLEOO	CLEOO.TEEKY4	CLEOO				CLEOO						
						FEDRR	168.48	39.00	FL180	2800		
						FIGNA	156.40	28.60	FL180	2800	AT/BELOW FL310	
			JASBO	139.30	16.58	FL180	2600	AT/ABOVE FL260				
			DANNA	139.72	12.14	FL180	2600	BETWEEN FL230 AND FL260				
			PCOCK	132.76	21.80	12000	1700					



FEDERAL AVIATION ADMINISTRATION  
 FLIGHT STANDARDS SERVICE  
 STANDARD TERMINAL ARRIVAL (STAR)

Bearings, headings, courses, tracks and radials are magnetic. Elevations and altitudes are in feet, MSL. Altitudes are minimum altitudes unless otherwise indicated.  
 Ceilings are in feet above airport elevation. Distances are in nautical miles. Visibilities are in statute miles or feet RVR unless otherwise indicated.

Arrival Name	Number		STAR Computer Code	Superseded Number			Dated	Effective Date	
TEEKY (RNAV)	FOUR		TEEKY.TEEKY4	THREE			11/03/2022	19 MAR 2026	
Transition Name	Transition Computer Codes	From FIX/NAVAID	To FIX/NAVAID	Course	Distance	MEA	MOCA	MAA	Crossing Altitudes / Fixes
			TEEKY	135.66	11.57	12000	1700		AT/ABOVE 12000
DEFUN	DEFUN.TEEKY4	DEFUN	DEFUN						
			CABLO	097.70	66.78	FL180	2800		
			BULZI	127.06	46.28	FL180	2800		
			SNAPY	156.02	38.62	FL180	2800		
			NICKI	156.21	38.49	FL180	2800		
			CLEOO	156.00	86.64	FL180	2800		
			FEDRR	168.48	39.00	FL180	2800		
			FIGNA	156.40	28.60	FL180	2800		AT/BELOW FL310
			JASBO	139.30	16.58	FL180	2600		AT/ABOVE FL260
			DANNA	139.72	12.14	FL180	2600		BETWEEN FL230 AND FL260
			PCOCK	132.76	21.80	12000	1700		
			TEEKY	135.66	11.57	12000	1700		AT/ABOVE 12000
DOWRY	DOWRY.TEEKY4	DOWRY	DOWRY						
			CIGAR	107.08	20.74	FL180	2600		
			OCHHO	107.25	21.72	FL180	2600		
			VNECK	097.69	66.77	FL180	2600		
			BBALE	112.54	19.61	FL180	2600		AT/BELOW FL330
			FIGNA	122.21	44.19	FL180	2600		AT/BELOW FL310
			JASBO	139.30	16.58	FL180	2600		AT/ABOVE FL260
			DANNA	139.72	12.14	FL180	2600		BETWEEN FL230 AND FL260
			PCOCK	132.76	21.80	12000	1700		
			TEEKY	135.66	11.57	12000	1700		AT/ABOVE 12000
ENEME	ENEME.TEEKY4	ENEME	ENEME						
			FETAL	192.77	31.28	FL180	2800		
			DOFFY	187.10	55.56	FL180	2800		
			CLEOO	185.97	75.23	FL180	2800		
			FEDRR	168.48	39.00	FL180	2800		



FEDERAL AVIATION ADMINISTRATION  
 FLIGHT STANDARDS SERVICE  
 STANDARD TERMINAL ARRIVAL (STAR)

Bearings, headings, courses, tracks and radials are magnetic. Elevations and altitudes are in feet, MSL. Altitudes are minimum altitudes unless otherwise indicated.  
 Ceilings are in feet above airport elevation. Distances are in nautical miles. Visibilities are in statute miles or feet RVR unless otherwise indicated.

Arrival Name	Number		STAR Computer Code	Superseded Number			Dated	Effective Date	
TEEKY (RNAV)	FOUR		TEEKY.TEEKY4	THREE			11/03/2022	19 MAR 2026	
Transition Name	Transition Computer Codes	From FIX/NAVAID	To FIX/NAVAID	Course	Distance	MEA	MOCA	MAA	Crossing Altitudes / Fixes
			FIGNA	156.40	28.60	FL180	2800		AT/BELOW FL310
			JASBO	139.30	16.58	FL180	2600		AT/ABOVE FL260
			DANNA	139.72	12.14	FL180	2600		BETWEEN FL230 AND FL260
			PCOCK	132.76	21.80	12000	1700		
			TEEKY	135.66	11.57	12000	1700		AT/ABOVE 12000
FEDRR	FEDRR.TEEKY4	FEDRR	FEDRR						
			FIGNA	156.40	28.60	FL180	2800		AT/BELOW FL310
			JASBO	139.30	16.58	FL180	2600		AT/ABOVE FL260
			DANNA	139.72	12.14	FL180	2600		BETWEEN FL230 AND FL260
			PCOCK	132.76	21.80	12000	1700		
			TEEKY	135.66	11.57	12000	1700		AT/ABOVE 12000
IISLY	IISLY.TEEKY4	IISLY	IISLY						
			DOFFY	161.00	95.89	FL180	2800		
			CLEOO	185.97	75.23	FL180	2800		
			FEDRR	168.48	39.00	FL180	2800		
			FIGNA	156.40	28.60	FL180	2800		AT/BELOW FL310
			JASBO	139.30	16.58	FL180	2600		AT/ABOVE FL260
			DANNA	139.72	12.14	FL180	2600		BETWEEN FL230 AND FL260
			PCOCK	132.76	21.80	12000	1700		
			TEEKY	135.66	11.57	12000	1700		AT/ABOVE 12000
MARCI	MARCI.TEEKY4	MARCI	MARCI						
			TEEKY	060.36	41.00	12000	1700		AT/ABOVE 12000
PCOCK	PCOCK.TEEKY4	PCOCK	PCOCK						
			TEEKY	135.66	11.57	12000	1700		AT/ABOVE 12000
SABEE	SABEE.TEEKY4	SABEE	SABEE						AT/BELOW FL250
			EXACT	176.14	20.01	12000	1700		
			INKES	114.33	28.92	12000	1700		
			PCOCK	132.78	19.22	12000	1700		



FEDERAL AVIATION ADMINISTRATION  
 FLIGHT STANDARDS SERVICE  
 STANDARD TERMINAL ARRIVAL (STAR)

Bearings, headings, courses, tracks and radials are magnetic. Elevations and altitudes are in feet, MSL. Altitudes are minimum altitudes unless otherwise indicated. Ceilings are in feet above airport elevation. Distances are in nautical miles. Visibilities are in statute miles or feet RVR unless otherwise indicated.

Arrival Name	Number	STAR Computer Code	Superseded Number	Dated	Effective Date				
TEEKY (RNAV)	FOUR	TEEKY.TEEKY4	THREE	11/03/2022	19 MAR 2026				
Transition Name	Transition Computer Codes	From FIX/NAVAID	To FIX/NAVAID	Course	Distance	MEA	MOCA	MAA	Crossing Altitudes / Fixes
			TEEKY	135.66	11.57	12000	1700		AT/ABOVE 12000
VNECK	VNECK.TEEKY4	VNECK	VNECK						
			BBALE	112.54	19.61	FL180	2600		AT/BELOW FL330
			FIGNA	122.21	44.19	FL180	2600		AT/BELOW FL310
			JASBO	139.30	16.58	FL180	2600		AT/ABOVE FL260
			DANNA	139.72	12.14	FL180	2600		BETWEEN FL230 AND FL260
			PCOCK	132.76	21.80	12000	1700		
			TEEKY	135.66	11.57	12000	1700		AT/ABOVE 12000
ZPLEN	ZPLEN.TEEKY4	ZPLEN	ZPLEN						
			IISLY	167.79	61.77	FL180	2800		
			DOFFY	161.00	95.89	FL180	2800		
			CLEOO	185.97	75.23	FL180	2800		
			FEDRR	168.48	39.00	FL180	2800		
			FIGNA	156.40	28.60	FL180	2800		AT/BELOW FL310
			JASBO	139.30	16.58	FL180	2600		AT/ABOVE FL260
			DANNA	139.72	12.14	FL180	2600		BETWEEN FL230 AND FL260
			PCOCK	132.76	21.80	12000	1700		
			TEEKY	135.66	11.57	12000	1700		AT/ABOVE 12000

**ARRIVAL ROUTE DESCRIPTION:**

FLL: FROM TEEKY ON TRACK 136.09/13.18 TO CROSS BANTY BETWEEN 10000 AND 11000 AND AT 250 KIAS, THEN ON TRACK 106.38/10.16 TO CROSS HEEZE AT 7000.

LANDING FLL RWY 10L: FROM HEEZE ON TRACK 104.69/14.86 TO CROSS HOLID AT 5000. EXPECT ILS OR LOC RWY 10L APPROACH.

LANDING FLL RWY 10R: FROM HEEZE ON TRACK 106.51/15.93 TO CROSS BUNKR AT 5000. EXPECT ILS OR LOC RWY 10R APPROACH.

LANDING FLL RWY 28L/R: FROM HEEZE ON TRACK 095.78/18.51 TO CROSS GOYLE AT 7000, THEN ON TRACK 088.95/16.22 TO CROSS BEPAC AT 6000, THEN ON TRACK 092.48/3.00 TO CROSS FAMBA AT 6000, THEN ON TRACK 096.00. EXPECT RADAR VECTORS TO FINAL APPROACH COURSE.

LANDING FXE/PMP: FROM TEEKY ON TRACK 135.82/13.15 TO CROSS BACIN AT 8000, THEN ON TRACK 091.00/9.45 TO CROSS WELDN AT 7000, THEN ON TRACK 070.00. EXPECT RADAR VECTORS TO FINAL APPROACH COURSE.

**PBN REQUIREMENT NOTES:**

RNAV 1 - DME/DME/IRU OR GPS

FROM DOWRY: RNAV 1 - GPS ONLY

**EQUIPMENT REQUIREMENT NOTES:**

RADAR REQUIRED



FEDERAL AVIATION ADMINISTRATION  
 FLIGHT STANDARDS SERVICE  
 STANDARD TERMINAL ARRIVAL (STAR)

Bearings, headings, courses, tracks and radials are magnetic. Elevations and altitudes are in feet, MSL. Altitudes are minimum altitudes unless otherwise indicated.  
 Ceilings are in feet above airport elevation. Distances are in nautical miles. Visibilities are in statute miles or feet RVR unless otherwise indicated.

Arrival Name	Number	STAR Computer Code	Superseded Number	Dated	Effective Date
TEEKY (RNAV)	FOUR	TEEKY.TEEKY4	THREE	11/03/2022	19 MAR 2026

**PROCEDURAL DATA NOTES:**

NOTE: JET AIRCRAFT ONLY

NOTE: DOWRY TRANSITION, GPS ONLY.

NOTE: EXPECT "DESCEND VIA" CLEARANCE AND LANDING DIRECTION (EAST OR WEST) BY ARTCC. FOR VERTICAL NAVIGATION PLANNING, LANDING EAST, SELECT RWY 10R, LANDING WEST, SELECT RWY 28R.

NOTE: PCOCK, FEDRR, CLEOO, BULZI, IISLY, VNECK TRANSITIONS, ATC ASSIGNED ONLY.

NOTE: SABEE TRANSITION FOR TPA AREA DEPARTURES ONLY.

**FIXES AND/OR HOLDING PATTERNS:**

CHART HOLDING AT BACIN: HOLD NW, RT, 135.82 INBOUND, 10 NM LEGS.

CHART HOLDING AT BANTY: HOLD NW, RT, 136.09 INBOUND, 10 NM LEGS.

CHART HOLDING AT CLEOO: HOLD N, RT, 168.48 INBOUND, 10 NM LEGS.

CHART HOLDING AT FIRGO: HOLD W, RT, 106.61 INBOUND, 10 NM LEGS.

CHART HOLDING AT JASBO: HOLD NW, RT, 139.30 INBOUND, 10 NM LEGS.

CHART HOLDING AT MARCI: HOLD W, LT, 100.00 INBOUND, 10 NM LEGS.

CHART HOLDING AT PCOCK: HOLD NW, RT, 132.76 INBOUND, 10 NM LEGS.

CHART HOLDING AT WATES: HOLD W, RT, 106.61 INBOUND, 10 NM LEGS.

CHART HOLDING AT VNECK: HOLD NW, RT, 112.54 INBOUND, 10 NM LEGS.

CHART: QDAWG, FUZYU.

**COMMUNICATIONS:**

**AIRPORTS SERVED:**

AIRPORT ID	CITY	STATE
FLL	FORT LAUDERDALE	FL
FXE	FORT LAUDERDALE	FL
PMP	POMPANO BEACH	FL

**LOST COMMUNICATIONS PREFERENCES:**

**REMARKS:**

THE ENVIRONMENTAL REVIEW UNDER ORDER 1050.1 (LATEST EDITION) AND THE NOISE SCREENING HAVE BEEN ACCOMPLISHED.

ENROUTE TRANSITION MEA VALUES MIN REQUIRED FOR D/D/I AND COMM.

ASSUMED SHIP HEIGHT 295 FT OVER OPEN OCEAN.

**ADDITIONAL FLIGHT DATA:**

DME/DME ASSESSMENT: SAT (RNP 2.0)

MAG VAR: FLL 06W/2015



FEDERAL AVIATION ADMINISTRATION  
 FLIGHT STANDARDS SERVICE  
 STANDARD TERMINAL ARRIVAL (STAR)

Bearings, headings, courses, tracks and radials are magnetic. Elevations and altitudes are in feet, MSL. Altitudes are minimum altitudes unless otherwise indicated. Ceilings are in feet above airport elevation. Distances are in nautical miles. Visibilities are in statute miles or feet RVR unless otherwise indicated.

Arrival Name	Number	STAR Computer Code	Superseded Number	Dated	Effective Date
<b>TEEKY (RNAV)</b>	<b>FOUR</b>	<b>TEEKY.TEEKY4</b>	<b>THREE</b>	<b>11/03/2022</b>	<b>19 MAR 2026</b>

CHART AT FAMBA TERMINUS: FLL LDG RWY 28L/R  
 CHART AT HOLID TERMINUS: FLL LDG RWY 10L  
 CHART AT BUNKR TERMINUS: FLL LDG RWY 10R  
 CHART AT WELDN TERMINUS: LDG FXE/PMP

**FLIGHT INSPECTED BY:**

JEFFREY ECKMAN

**ORGANIZATION:**

AJF

**DATE:**

11/04/2025

Flight Inspected Signature: \_\_\_\_\_

*Digitally signed by*

**CASIMIR L TABAKA**

Nov 12, 2025

**DEVELOPED BY:**

JOEY TINSLEY

ESC OSG PBN  
 South Team

1/31/2025

Developed By Signature: \_\_\_\_\_

*Digitally signed by*

**CASIMIR L TABAKA**

Nov 12, 2025

**APPROVED BY:**

BEV BORDY

AJV-A430

Approved By Signature: \_\_\_\_\_

*Digitally signed by*

**CASIMIR L TABAKA**

Nov 12, 2025

**CHANGES:**

- ADDED NEW DOWRY TRANSITION.
- ADDED EMBEDDED BULZI AND IISLY TRANSITIONS.
- COMMON ROUTE FOR FXE/PMP ARRIVALS: REMOVED TERMINUS POINT CANUR AND ADDED NEW TERMINUS WELDN WITH ALTITUDE RESTRICTION AT 7000, THEN ON FM LEG OF 070.
- ADDED NEW HOLDING AT VNECK: HOLD NW, RT, 112.54 INBOUND, 10 NM LEGS.
- CHANGED NOTE FROM DO NOT FILE PCOCK, FEDRR, OR CLEOO TRANSITIONS - TO BE ASSIGNED BY ATC TO NOTE: PCOCK, FEDRR, CLEOO, BULZI, IISLY, VNECK TRANSITIONS, ATC ASSIGNED ONLY.
- CHANGED PROCEDURAL DATA NOTE FROM SABEE TRANSITION FOR TPA AREA AIRORTS ONLY TO SABEE TRANSITION FOR TPA AREA DEPARTURES ONLY.
- REMOVED K IDENT FROM 17.1 FORM.
- REMOVED MIAMI APP CON FROM COMMUNICATIONS.
- ADDED PBN REQUIREMENTS NOTE FROM DOWRY: RNAV 1 - GPS ALONG WITH PROCEDURAL DATA NOTE DOWRY TRANSITION, GPS ONLY.
- ADDED REMARK ENROUTE TRANSITION MEA VALUES MIN REQUIRED FOR D/D/I AND COMM.
- ADDED REMARK ASSUMED SHIP HEIGHT 295 FT OVER OPEN OCEAN.
- CHANGED PCOCK INBOUND COURSE FROM 132.78 TO 132.76.
- UPDATED ENROUTE MOCA VALUES.

**REASONS:**

- 1-6. ATC REQUEST.
- CURRENT DOCUMENTATION STANDARDS.
- APPROACH CONTROL AUTOMATICALLY CHARTED AND DOES NOT NEED TO BE DOCUMENTED IN THIS SECTION IAW 8260.19K 4-5-12F.
- DOCUMENTED IAW 8260.19K, 8-6-8 & 4-5-12J.
- DOCUMENTED IAW 8260.19K, 4-5-11C(2).



FEDERAL AVIATION ADMINISTRATION  
 FLIGHT STANDARDS SERVICE  
 STANDARD TERMINAL ARRIVAL (STAR)

Bearings, headings, courses, tracks and radials are magnetic. Elevations and altitudes are in feet, MSL. Altitudes are minimum altitudes unless otherwise indicated.  
 Ceilings are in feet above airport elevation. Distances are in nautical miles. Visibilities are in statute miles or feet RVR unless otherwise indicated.

Arrival Name	Number	STAR Computer Code	Superseded Number	Dated	Effective Date
<b>TEEKY (RNAV)</b>	<b>FOUR</b>	<b>TEEKY.TEEKY4</b>	<b>THREE</b>	<b>11/03/2022</b>	<b>19 MAR 2026</b>

- 11. OBSTACLE DEPICTED OVER WATER.
- 12. EDITORIAL CHANGE TO MATCH NASR.
- 13. NEW OBSTACLE EVALUATION.

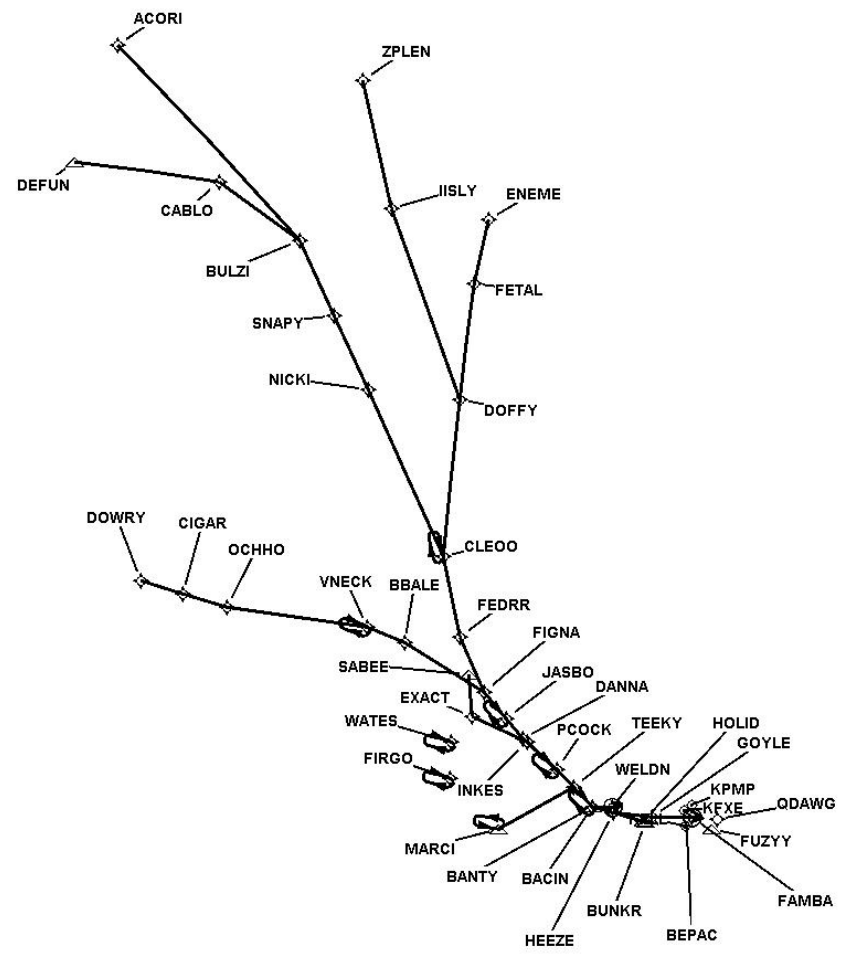


FEDERAL AVIATION ADMINISTRATION  
 FLIGHT STANDARDS SERVICE  
 STANDARD TERMINAL ARRIVAL (STAR)

Bearings, headings, courses, tracks and radials are magnetic. Elevations and altitudes are in feet, MSL. Altitudes are minimum altitudes unless otherwise indicated.  
 Ceilings are in feet above airport elevation. Distances are in nautical miles. Visibilities are in statute miles or feet RVR unless otherwise indicated.

Arrival Name	Number	STAR Computer Code	Superseded Number	Dated	Effective Date
TEEKY (RNAV)	FOUR	TEEKY.TEEKY4	THREE	11/03/2022	19 MAR 2026

Graphic Depiction 1

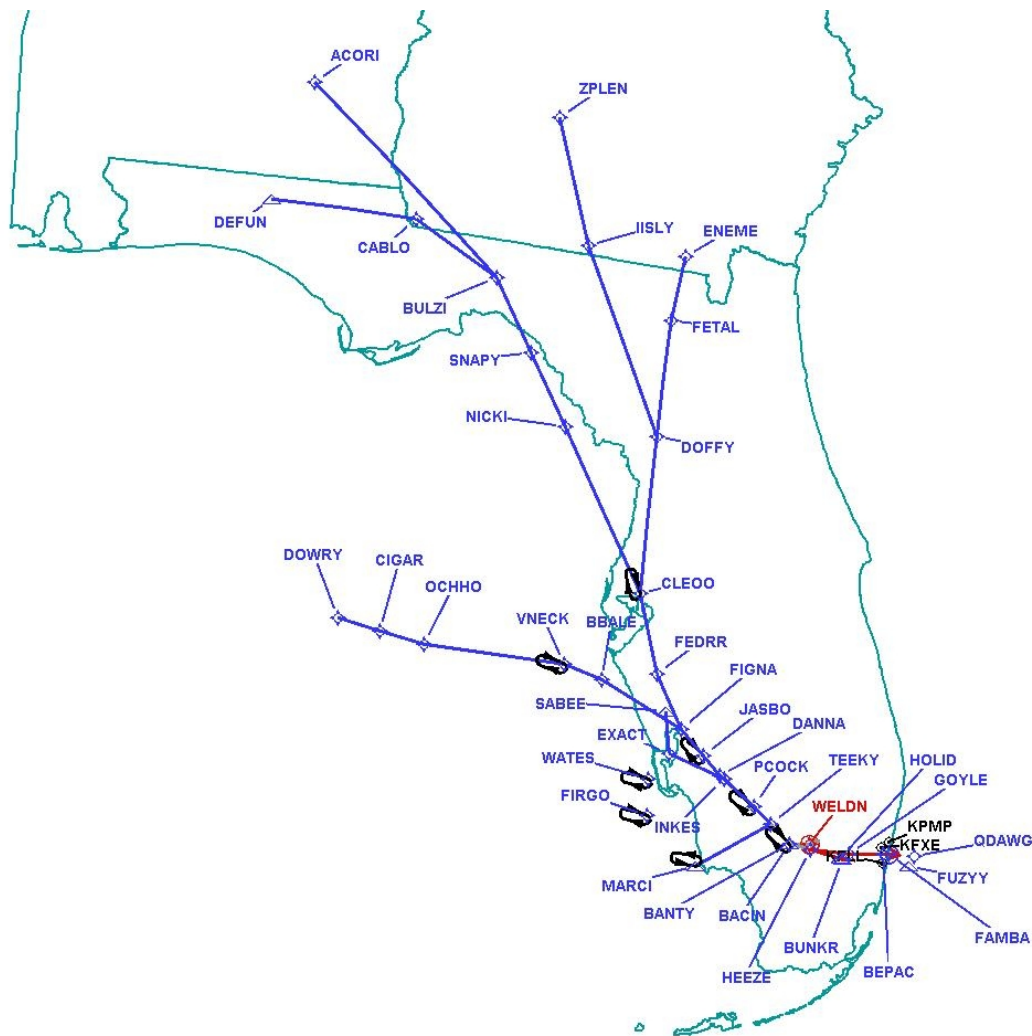


FEDERAL AVIATION ADMINISTRATION  
 FLIGHT STANDARDS SERVICE  
 STANDARD TERMINAL ARRIVAL (STAR)

Bearings, headings, courses, tracks and radials are magnetic. Elevations and altitudes are in feet, MSL. Altitudes are minimum altitudes unless otherwise indicated. Ceilings are in feet above airport elevation. Distances are in nautical miles. Visibilities are in statute miles or feet RVR unless otherwise indicated.

Arrival Name	Number	STAR Computer Code	Superseded Number	Dated	Effective Date
TEEKY (RNAV)	FOUR	TEEKY.TEEKY4	THREE	11/03/2022	19 MAR 2026

Graphic Depiction 2

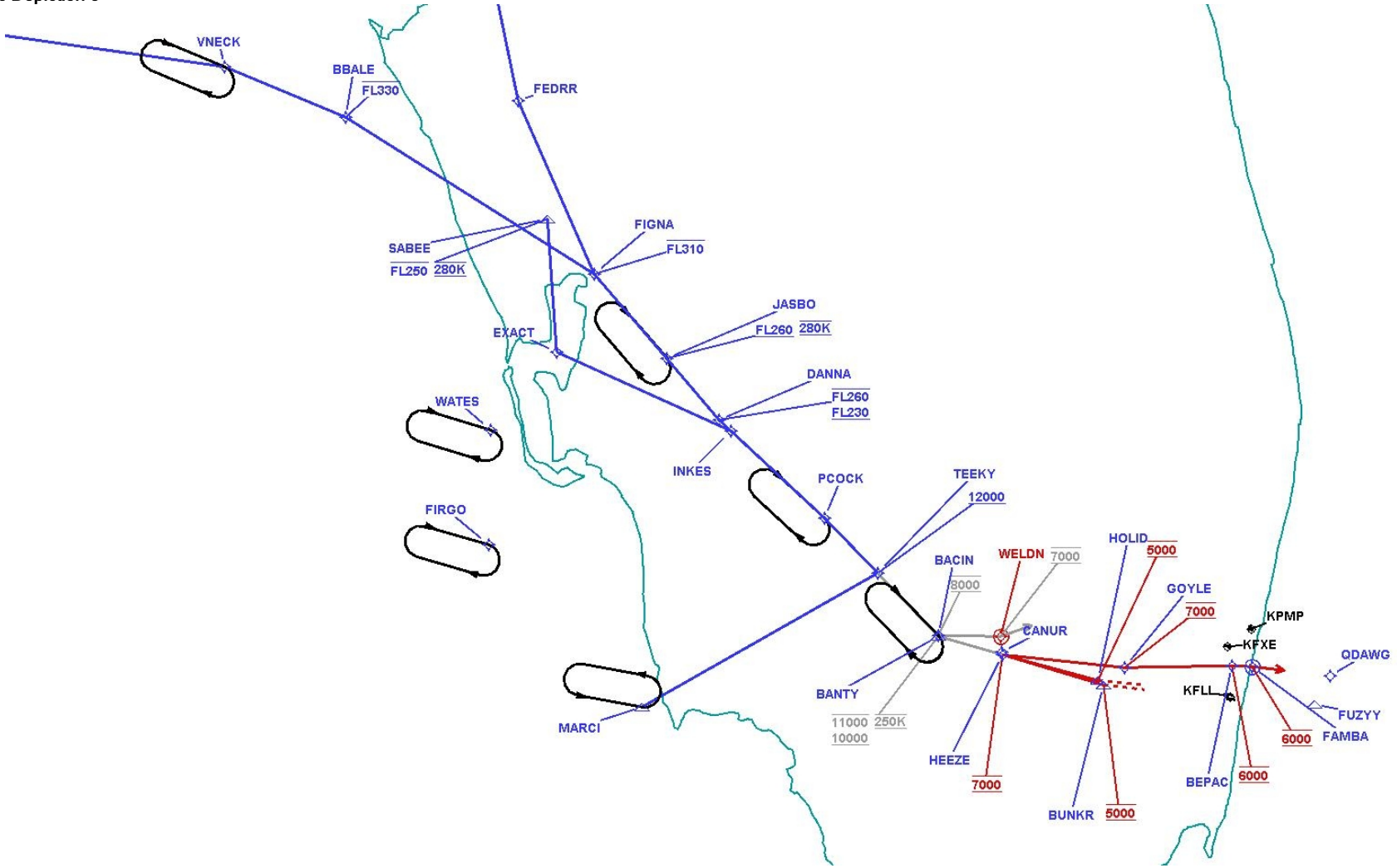


FEDERAL AVIATION ADMINISTRATION  
FLIGHT STANDARDS SERVICE  
STANDARD TERMINAL ARRIVAL (STAR)

Bearings, headings, courses, tracks and radials are magnetic. Elevations and altitudes are in feet, MSL. Altitudes are minimum altitudes unless otherwise indicated. Ceilings are in feet above airport elevation. Distances are in nautical miles. Visibilities are in statute miles or feet RVR unless otherwise indicated.

Arrival Name	Number	STAR Computer Code	Superseded Number	Dated	Effective Date
TEEKY (RNAV)	FOUR	TEEKY.TEEKY4	THREE	11/03/2022	19 MAR 2026

Graphic Depiction 3



FEDERAL AVIATION ADMINISTRATION  
 FLIGHT STANDARDS SERVICE  
 STAR (DATA RECORD)

<b>Arrival Name</b> TEEKY (RNAV)	<b>Number</b> FOUR	<b>STAR Computer Code</b> TEEKY.TEEKY4	<b>Superseded Number</b> THREE	<b>Dated</b> 11/03/2022	<b>Effective Date</b> 19 MAR 2026
-------------------------------------	-----------------------	---	-----------------------------------	----------------------------	--------------------------------------

<u>FIX/NAVAID</u>	<u>LAT/LONG</u>	<u>C</u>	<u>FO/FB</u>	<u>LEG TYPE</u>	<u>TC</u>	<u>DIST (NM)</u>	<u>ALTITUDE</u>	<u>SPEED</u>	<u>REMARKS</u>
En Route Transition									
ACORI	314623.36N / 0855129.51W	Y		IF					ACORI.TEEKY4
BULZI	302224.93N / 0840434.47W	Y	FB	TF	131.92	124.30			
SNAPY	294851.17N / 0834223.61W	Y	FB	TF	150.02	38.62			
NICKI	291520.19N / 0832031.80W	Y	FB	TF	150.21	38.49			
CLEOO	275957.33N / 0823135.78W	Y	FB	TF	150.00	86.64			
FEDRR	272239.11N / 0821824.42W	Y	FB	TF	162.48	39.00			
FIGNA	265741.94N / 0820236.00W	Y	FB	TF	150.40	28.60	AT/BELOW FL310		
JASBO	264617.15N / 0814907.20W	Y	FB	TF	133.30	16.58	AT/ABOVE FL260	AT 280K	
DANNA	263752.07N / 0813919.90W	Y	FB	TF	133.72	12.14	FL230BFL260		
PCOCK	262445.58N / 0811952.78W	Y	FB	TF	126.76	21.80			
TEEKY	261720.81N / 0810958.05W	Y	FB	TF	129.66	11.57	AT/ABOVE 12000		

En Route Transition									
BULZI	302224.93N / 0840434.47W	Y		IF					BULZI.TEEKY4
SNAPY	294851.17N / 0834223.61W	Y	FB	TF	150.02	38.62			
NICKI	291520.19N / 0832031.80W	Y	FB	TF	150.21	38.49			
CLEOO	275957.33N / 0823135.78W	Y	FB	TF	150.00	86.64			
FEDRR	272239.11N / 0821824.42W	Y	FB	TF	162.48	39.00			
FIGNA	265741.94N / 0820236.00W	Y	FB	TF	150.40	28.60	AT/BELOW FL310		
JASBO	264617.15N / 0814907.20W	Y	FB	TF	133.30	16.58	AT/ABOVE FL260	AT 280K	
DANNA	263752.07N / 0813919.90W	Y	FB	TF	133.72	12.14	FL230BFL260		
PCOCK	262445.58N / 0811952.78W	Y	FB	TF	126.76	21.80			
TEEKY	261720.81N / 0810958.05W	Y	FB	TF	129.66	11.57	AT/ABOVE 12000		

En Route Transition									
CLEOO	275957.33N / 0823135.78W	Y		IF					CLEOO.TEEKY4
FEDRR	272239.11N / 0821824.42W	Y	FB	TF	162.48	39.00			
FIGNA	265741.94N / 0820236.00W	Y	FB	TF	150.40	28.60	AT/BELOW FL310		
JASBO	264617.15N / 0814907.20W	Y	FB	TF	133.30	16.58	AT/ABOVE FL260	AT 280K	



FEDERAL AVIATION ADMINISTRATION  
 FLIGHT STANDARDS SERVICE  
 STAR (DATA RECORD)

Arrival Name TEEKY (RNAV)	Number FOUR	STAR Computer Code TEEKY.TEEKY4		Superseded Number THREE		Dated 11/03/2022	Effective Date 19 MAR 2026		
FIX/NAVAID	LAT/LONG	C	FO/FB	LEG TYPE	TC	DIST (NM)	ALTITUDE	SPEED	REMARKS
DANNA	263752.07N / 0813919.90W	Y	FB	TF	133.72	12.14	FL230BFL260		
PCOCK	262445.58N / 0811952.78W	Y	FB	TF	126.76	21.80			
TEEKY	261720.81N / 0810958.05W	Y	FB	TF	129.66	11.57	AT/ABOVE 12000		
En Route Transition									
DEFUN	304851.27N / 0860753.09W	Y		IF					DEFUN.TEEKY4
CABLO	304629.00N / 0845024.00W	Y	FB	TF	091.70	66.78			
BULZI	302224.93N / 0840434.47W	Y	FB	TF	121.06	46.28			
SNAPY	294851.17N / 0834223.61W	Y	FB	TF	150.02	38.62			
NICKI	291520.19N / 0832031.80W	Y	FB	TF	150.21	38.49			
CLEOO	275957.33N / 0823135.78W	Y	FB	TF	150.00	86.64			
FEDRR	272239.11N / 0821824.42W	Y	FB	TF	162.48	39.00			
FIGNA	265741.94N / 0820236.00W	Y	FB	TF	150.40	28.60	AT/BELOW FL310		
JASBO	264617.15N / 0814907.20W	Y	FB	TF	133.30	16.58	AT/ABOVE FL260	AT 280K	
DANNA	263752.07N / 0813919.90W	Y	FB	TF	133.72	12.14	FL230BFL260		
PCOCK	262445.58N / 0811952.78W	Y	FB	TF	126.76	21.80			
TEEKY	261720.81N / 0810958.05W	Y	FB	TF	129.66	11.57	AT/ABOVE 12000		
En Route Transition									
DOWRY	273338.19N / 0850952.66W	Y		IF					DOWRY.TEEKY4
CIGAR	272936.61N / 0844659.51W	Y	FB	TF	101.08	20.74			
OCHHO	272519.53N / 0842303.04W	Y	FB	TF	101.25	21.72			
VNECK	272300.78N / 0830804.20W	Y	FB	TF	091.69	66.77			
BBALE	271723.32N / 0824658.08W	Y	FB	TF	106.54	19.61	AT/BELOW FL330		
FIGNA	265741.94N / 0820236.00W	Y	FB	TF	116.21	44.19	AT/BELOW FL310		
JASBO	264617.15N / 0814907.20W	Y	FB	TF	133.30	16.58	AT/ABOVE FL260	AT 280K	
DANNA	263752.07N / 0813919.90W	Y	FB	TF	133.72	12.14	FL230BFL260		
PCOCK	262445.58N / 0811952.78W	Y	FB	TF	126.76	21.80			
TEEKY	261720.81N / 0810958.05W	Y	FB	TF	129.66	11.57	AT/ABOVE 12000		



FEDERAL AVIATION ADMINISTRATION  
 FLIGHT STANDARDS SERVICE  
 STAR (DATA RECORD)

Arrival Name TEEKY (RNAV)	Number FOUR	STAR Computer Code TEEKY.TEEKY4		Superseded Number THREE	Dated 11/03/2022	Effective Date 19 MAR 2026			
FIX/NAVAID	LAT/LONG	C	FO/FB	LEG TYPE	TC	DIST (NM)	ALTITUDE	SPEED	REMARKS
En Route Transition									
ENEME	304212.09N / 0822609.31W	Y		IF					ENEME.TEEKY4
FETAL	301103.69N / 0823024.76W	Y	FB	TF	186.77	31.28			
DOFFY	291522.73N / 0823138.10W	Y	FB	TF	181.10	55.56			
CLEOO	275957.33N / 0823135.78W	Y	FB	TF	179.97	75.23			
FEDRR	272239.11N / 0821824.42W	Y	FB	TF	162.48	39.00			
FIGNA	265741.94N / 0820236.00W	Y	FB	TF	150.40	28.60	AT/BELOW FL310		
JASBO	264617.15N / 0814907.20W	Y	FB	TF	133.30	16.58	AT/ABOVE FL260	AT 280K	
DANNA	263752.07N / 0813919.90W	Y	FB	TF	133.72	12.14	FL230BFL260		
PCOCK	262445.58N / 0811952.78W	Y	FB	TF	126.76	21.80			
TEEKY	261720.81N / 0810958.05W	Y	FB	TF	129.66	11.57	AT/ABOVE 12000		
En Route Transition									
FEDRR	272239.11N / 0821824.42W	Y		IF					FEDRR.TEEKY4
FIGNA	265741.94N / 0820236.00W	Y	FB	TF	150.40	28.60	AT/BELOW FL310		
JASBO	264617.15N / 0814907.20W	Y	FB	TF	133.30	16.58	AT/ABOVE FL260	AT 280K	
DANNA	263752.07N / 0813919.90W	Y	FB	TF	133.72	12.14	FL230BFL260		
PCOCK	262445.58N / 0811952.78W	Y	FB	TF	126.76	21.80			
TEEKY	261720.81N / 0810958.05W	Y	FB	TF	129.66	11.57	AT/ABOVE 12000		
En Route Transition									
IISLY	304237.70N / 0831757.72W	Y		IF					IISLY.TEEKY4
DOFFY	291522.73N / 0823138.10W	Y	FB	TF	155.00	95.89			
CLEOO	275957.33N / 0823135.78W	Y	FB	TF	179.97	75.23			
FEDRR	272239.11N / 0821824.42W	Y	FB	TF	162.48	39.00			
FIGNA	265741.94N / 0820236.00W	Y	FB	TF	150.40	28.60	AT/BELOW FL310		
JASBO	264617.15N / 0814907.20W	Y	FB	TF	133.30	16.58	AT/ABOVE FL260	AT 280K	
DANNA	263752.07N / 0813919.90W	Y	FB	TF	133.72	12.14	FL230BFL260		



FEDERAL AVIATION ADMINISTRATION  
FLIGHT STANDARDS SERVICE  
STAR (DATA RECORD)

Arrival Name TEEKY (RNAV)	Number FOUR	STAR Computer Code TEEKY.TEEKY4		Superseded Number THREE		Dated 11/03/2022	Effective Date 19 MAR 2026		
FIX/NAVAID	LAT/LONG	C	FO/FB	LEG TYPE	TC	DIST (NM)	ALTITUDE	SPEED	REMARKS
PCOCK	262445.58N / 0811952.78W	Y	FB	TF	126.76	21.80			
TEEKY	261720.81N / 0810958.05W	Y	FB	TF	129.66	11.57	AT/ABOVE 12000		
En Route Transition									
MARCI	255327.84N / 0814702.37W	Y		IF					MARCI.TEEKY4
TEEKY	261720.81N / 0810958.05W	Y	FB	TF	054.36	41.00	AT/ABOVE 12000		
En Route Transition									
PCOCK	262445.58N / 0811952.78W	Y		IF					PCOCK.TEEKY4
TEEKY	261720.81N / 0810958.05W	Y	FB	TF	129.66	11.57	AT/ABOVE 12000		
En Route Transition									
SABEE	270516.20N / 0821129.33W	Y		IF			AT/BELOW FL250	AT 280K	SABEE.TEEKY4
EXACT	264529.90N / 0820739.62W	Y	FB	TF	170.14	20.01			
INKES	263619.29N / 0813701.79W	Y	FB	TF	108.33	28.92			
PCOCK	262445.58N / 0811952.78W	Y	FB	TF	126.78	19.22			
TEEKY	261720.81N / 0810958.05W	Y	FB	TF	129.66	11.57	AT/ABOVE 12000		
En Route Transition									
VNECK	272300.78N / 0830804.20W	Y		IF					VNECK.TEEKY4
BBALE	271723.32N / 0824658.08W	Y	FB	TF	106.54	19.61	AT/BELOW FL330		
FIGNA	265741.94N / 0820236.00W	Y	FB	TF	116.21	44.19	AT/BELOW FL310		
JASBO	264617.15N / 0814907.20W	Y	FB	TF	133.30	16.58	AT/ABOVE FL260	AT 280K	
DANNA	263752.07N / 0813919.90W	Y	FB	TF	133.72	12.14	FL230BFL260		
PCOCK	262445.58N / 0811952.78W	Y	FB	TF	126.76	21.80			
TEEKY	261720.81N / 0810958.05W	Y	FB	TF	129.66	11.57	AT/ABOVE 12000		
En Route Transition									
ZPLEN	314128.42N / 0834021.06W	Y		IF					ZPLEN.TEEKY4
IISLY	304237.70N / 0831757.72W	Y	FB	TF	161.79	61.77			



FEDERAL AVIATION ADMINISTRATION  
FLIGHT STANDARDS SERVICE  
STAR (DATA RECORD)

Arrival Name TEEKY (RNAV)	Number FOUR	STAR Computer Code TEEKY.TEEKY4		Superseded Number THREE		Dated 11/03/2022	Effective Date 19 MAR 2026		
FIX/NAVAID	LAT/LONG	C	FO/FB	LEG TYPE	TC	DIST (NM)	ALTITUDE	SPEED	REMARKS
DOFFY	291522.73N / 0823138.10W	Y	FB	TF	155.00	95.89			
CLEOO	275957.33N / 0823135.78W	Y	FB	TF	179.97	75.23			
FEDRR	272239.11N / 0821824.42W	Y	FB	TF	162.48	39.00			
FIGNA	265741.94N / 0820236.00W	Y	FB	TF	150.40	28.60	AT/BELOW FL310		
JASBO	264617.15N / 0814907.20W	Y	FB	TF	133.30	16.58	AT/ABOVE FL260	AT 280K	
DANNA	263752.07N / 0813919.90W	Y	FB	TF	133.72	12.14	FL230BFL260		
PCOCK	262445.58N / 0811952.78W	Y	FB	TF	126.76	21.80			
TEEKY	261720.81N / 0810958.05W	Y	FB	TF	129.66	11.57	AT/ABOVE 12000		
Common Route									
TEEKY	261720.81N / 0810958.05W	Y		IF			AT/ABOVE 12000		TEEKY.TEEKY4
BANTY	260849.48N / 0805845.57W	Y	FB	TF	130.09	13.18	10000B11000	AT 250K	
HEEZE	260658.91N / 0804739.37W	Y	FB	TF	100.38	10.16	AT 7000		
Common Route									
TEEKY	261720.81N / 0810958.05W	Y		IF			AT/ABOVE 12000		TEEKY.TEEKY4
BACIN	260853.55N / 0805844.60W	Y	FB	TF	129.82	13.15	AT 8000		
WELDN	260942.71N / 0804817.10W	Y	FO	TF	085.00	09.45	AT 7000		
KFXE,KPMP				FM	064.00				
Runway Transition									
HEEZE	260658.91N / 0804739.37W	Y		IF			AT 7000		
HOLID	260442.92N / 0803120.57W	Y	FB	TF	098.69	14.86	AT 5000		
KFL:RWY 10L									
Runway Transition									
HEEZE	260658.91N / 0804739.37W	Y		IF			AT 7000		
BUNKR	260402.97N / 0803016.05W	Y	FB	TF	100.51	15.93	AT 5000		
KFL:RWY 10R									



FEDERAL AVIATION ADMINISTRATION  
 FLIGHT STANDARDS SERVICE  
 STAR (DATA RECORD)

<b>Arrival Name</b> TEEKY (RNAV)	<b>Number</b> FOUR	<b>STAR Computer Code</b> TEEKY.TEEKY4	<b>Superseded Number</b> THREE	<b>Dated</b> 11/03/2022	<b>Effective Date</b> 19 MAR 2026
-------------------------------------	-----------------------	---	-----------------------------------	----------------------------	--------------------------------------

<u>FIX/NAVAID</u>	<u>LAT/LONG</u>	<u>C</u>	<u>FO/FB</u>	<u>LEG TYPE</u>	<u>TC</u>	<u>DIST (NM)</u>	<u>ALTITUDE</u>	<u>SPEED</u>	<u>REMARKS</u>
Runway Transition									
HEEZE	260658.91N / 0804739.37W	Y		IF			AT 7000		
GOYLE	260701.80N / 0802705.34W	Y	FB	TF	089.78	18.51	AT 7000		
BEPAC	260900.59N / 0800911.72W	Y	FB	TF	082.95	16.22	AT 6000		
FAMBA	260911.63N / 0800552.06W	Y	FO	TF	086.48	03.00	AT 6000		
KFLL:RWY 28L,RWY 28R				FM	090.00				

