

FEDERAL AVIATION ADMINISTRATION  
 FLIGHT STANDARDS SERVICE  
 STANDARD TERMINAL ARRIVAL (STAR)

Bearings, headings, courses, tracks and radials are magnetic. Elevations and altitudes are in feet, MSL. Altitudes are minimum altitudes unless otherwise indicated.  
 Ceilings are in feet above airport elevation. Distances are in nautical miles. Visibilities are in statute miles or feet RVR unless otherwise indicated.

Arrival Name <b>PRICY (RNAV)</b>	Number <b>FIVE</b>	STAR Computer Code <b>PRICY.PRICY5</b>	Superseded Number <b>FOUR</b>	Dated <b>10/31/2024</b>	Effective Date <b>19 MAR 2026</b>
-------------------------------------	-----------------------	---	----------------------------------	----------------------------	--------------------------------------

TRANSITION ROUTES:

Transition Name	Transition Computer Codes	From FIX/NAVAID	To FIX/NAVAID	Course	Distance	MEA	MOCA	MAA	Crossing Altitudes / Fixes
BAYNE	BAYNE.PRICY5	BAYNE	BAYNE						
			BULKS	117.16	29.50	FL180	2200	BETWEEN FL190 AND FL200	
BULKS	BULKS.PRICY5	BULKS	PRICY	071.64	25.92	12000	2200	BETWEEN 13000 AND 16000	
			BULKS					BETWEEN FL190 AND FL200	
CHIVE	CHIVE.PRICY5	CHIVE	PRICY	071.64	25.92	12000	2200	BETWEEN 13000 AND 16000	
			CHIVE					BETWEEN FL240 AND FL260	
CHRG	CHRG.PRICY5	CHRG	DECKS	095.83	31.50	FL180	2200	AT/ABOVE FL210	
			BULKS	096.90	13.91	FL180	2200	BETWEEN FL190 AND FL200	
			PRICY	071.64	25.92	12000	2200	BETWEEN 13000 AND 16000	
			CHRG					BETWEEN FL240 AND FL260	
CIGAR	CIGAR.PRICY5	CIGAR	DAAWG	092.84	48.83	FL180	2200		
			CHIVE	093.27	34.63	FL180	2200	BETWEEN FL240 AND FL260	
			DECKS	095.83	31.50	FL180	2200	AT/ABOVE FL210	
			BULKS	096.90	13.91	FL180	2200	BETWEEN FL190 AND FL200	
DOZES	DOZES.PRICY5	DOZES	PRICY	071.64	25.92	12000	2200	BETWEEN 13000 AND 16000	
			DOZES					AT FL240	
			QUAYL	070.00	34.59	FL180	2200	AT/ABOVE FL210	
			BULKS	070.27	13.91	FL180	2200	BETWEEN FL190 AND FL200	
			PRICY	071.64	25.92	12000	2200	BETWEEN 13000 AND 16000	



FEDERAL AVIATION ADMINISTRATION  
 FLIGHT STANDARDS SERVICE  
 STANDARD TERMINAL ARRIVAL (STAR)

Bearings, headings, courses, tracks and radials are magnetic. Elevations and altitudes are in feet, MSL. Altitudes are minimum altitudes unless otherwise indicated. Ceilings are in feet above airport elevation. Distances are in nautical miles. Visibilities are in statute miles or feet RVR unless otherwise indicated.

Arrival Name	Number	STAR Computer Code	Superseded Number	Dated	Effective Date
<b>PRICY (RNAV)</b>	<b>FIVE</b>	<b>PRICY.PRICY5</b>	<b>FOUR</b>	<b>10/31/2024</b>	<b>19 MAR 2026</b>

**ARRIVAL ROUTE DESCRIPTION:**

MCO: FROM PRICY ON TRACK 071.34/4.90 TO BOCCE, THEN ON TRACK 068.30/5.11 TO JUMBA.

LANDING MCO RWY 17L/R, 18L/R: FROM JUMBA ON TRACK 068.22/15.48 TO CROSS TAYYE BETWEEN 10000 AND 12000, THEN ON TRACK 059.88/7.49 TO ARHIP, THEN ON TRACK 005.99/3.25 TO CROSS GIRAF AT OR ABOVE 8000 AND AT 220 KIAS, THEN ON TRACK 005.99/8.60 TO CROSS DVOLA AT 6000 AND AT 210 KIAS, THEN ON TRACK 005.99. EXPECT RADAR VECTORS TO FINAL APPROACH COURSE.

LANDING MCO RWY 35L/R, 36L/R: FROM JUMBA ON TRACK 103.82/8.95 TO CROSS AMADS AT OR BELOW 9000, THEN ON TRACK 103.90/11.00 TO CROSS LORRA AT 7000 AND AT 210 KIAS, THEN ON HEADING 096.00. EXPECT RADAR VECTORS TO FINAL APPROACH COURSE.

LANDING LEE/SFB/ISM/MLB/ORL: FROM PRICY ON TRACK 071.34/4.90 TO BOCCE, THEN ON TRACK 056.00/5.72 TO CROSS OTKEE AT 11000, THEN ON TRACK 056.00. EXPECT RADAR VECTORS TO FINAL APPROACH COURSE.

**PBN REQUIREMENT NOTES:**

RNAV 1 - DME/DME/IRU OR GPS  
 FROM CHRGE: RNP 1-GPS.  
 FROM CIGAR: RNP 1-GPS.

**EQUIPMENT REQUIREMENT NOTES:**

RADAR REQUIRED

**PROCEDURAL DATA NOTES:**

NOTE: JET AIRCRAFT ONLY  
 NOTE: DO NOT FILE BULKS, CHIVE, OR DOZES TRANSITIONS - TO BE ASSIGNED BY ATC.  
 NOTE: LANDING SOUTH USE RWY 18R TRANSITION, LANDING NORTH USE RWY 36L TRANSITION.  
 NOTE: CHRGE AND CIGAR TRANSITIONS, GPS REQUIRED.

**FIXES AND/OR HOLDING PATTERNS:**

CHART HOLDING AT BAYNE: HOLD NW, LT, 137.00 INBOUND, 10 NM LEGS.  
 CHART HOLDING AT BULKS: HOLD W, RT, 096.90 INBOUND, 10 NM LEGS.  
 CHART HOLDING AT CHIVE: HOLD W, RT, 093.27 INBOUND, 10 NM LEGS.  
 CHART HOLDING AT DAAWG: HOLD W, RT, 091.84 INBOUND, 10 NM LEGS.  
 CHART HOLDING AT DECKS: HOLD W, RT, 095.83 INBOUND, 10 NM LEGS.  
 CHART HOLDING AT DOZES: HOLD W, RT, 070.00 INBOUND, 10 NM LEGS.  
 CHART HOLDING AT FAZES: HOLD S, LT, 349.33 INBOUND, 10 NM LEGS.  
 CHART HOLDING AT MOANS: HOLD SW, LT, 026.49 INBOUND, 10 NM LEGS.  
 CHART HOLDING AT PRICY: HOLD W, RT, 071.64 INBOUND, 10 NM LEGS.  
 CHART HOLDING AT TOSHE: HOLD S, LT, 340.00 INBOUND, 10 NM LEGS.  
 CHART HAMMY, EXBAN AS STAND-ALONE WAYPOINTS.

**COMMUNICATIONS:**



FEDERAL AVIATION ADMINISTRATION  
 FLIGHT STANDARDS SERVICE  
 STANDARD TERMINAL ARRIVAL (STAR)

Bearings, headings, courses, tracks and radials are magnetic. Elevations and altitudes are in feet, MSL. Altitudes are minimum altitudes unless otherwise indicated. Ceilings are in feet above airport elevation. Distances are in nautical miles. Visibilities are in statute miles or feet RVR unless otherwise indicated.

Arrival Name <b>PRICY (RNAV)</b>	Number <b>FIVE</b>	STAR Computer Code <b>PRICY.PRICY5</b>	Superseded Number <b>FOUR</b>	Dated <b>10/31/2024</b>	Effective Date <b>19 MAR 2026</b>
-------------------------------------	-----------------------	---	----------------------------------	----------------------------	--------------------------------------

**AIRPORTS SERVED:**

<u>AIRPORT ID</u>	<u>CITY</u>	<u>STATE</u>
MCO	ORLANDO	FL
ORL	ORLANDO	FL
ISM	ORLANDO	FL
LEE	LEESBURG	FL
MLB	MELBOURNE	FL
SFB	ORLANDO	FL

**LOST COMMUNICATIONS PREFERENCES:**

**REMARKS:**

ENVIRONMENTAL REVIEW UNDER ORDER 1050.1 (LATEST EDITION) AND THE NOISE SCREENING HAVE BEEN ACCOMPLISHED.  
 2200 FT MOCA VALUES DUE TO 1133 FT MSL TWR LOCATED BETWEEN AMADS-LORRA.  
 OBSTS DEPICTED OVER WATER ASSUMED TO BE 295 FT SHIP HEIGHT.

**ADDITIONAL FLIGHT DATA:**

DME/DME ASSESSMENT: SAT (RNP 2.0)  
 MAG VAR: MCO 06W/2015  
 CHART AT DVOLA TERMINUS: MCO LDG RWY 17L/R, 18L/R  
 CHART AT LORRA TERMINUS: MCO LDG RWY 35L/R, 36L/R  
 CHART AT OTKEE TERMINUS: LDG ISM/LEE/MLB/ORL/SFB

**FLIGHT INSPECTED BY:**

KENNETH E JACK

**ORGANIZATION:**

AJF

**DATE:**

12/18/2025

Flight Inspected Signature: \_\_\_\_\_

*Digitally signed by*  
**CASIMIR L TABAKA**

Jan 15, 2026

**DEVELOPED BY:**

RAFAEL A MARTINEZ

AJV-A421

10/21/2025

Developed By Signature: \_\_\_\_\_

*Digitally signed by*

**CASIMIR L TABAKA**

Jan 15, 2026

**APPROVED BY:**

BEV L BORDY

AJV-A420

Approved By Signature: \_\_\_\_\_

*Digitally signed by*

**CASIMIR L TABAKA**

Jan 15, 2026

**CHANGES:**

1. REPLACED LYENS TERMINUS POINT WITH DVOLA AND ADDED RESTRICTION AT 6000/210K; UPDATED FM LEG TO MATCH LAST TRACK.
2. MOVED DVOLA WAYPOINT 1.67 NM NORTH TO ALIGN WITH CONNECTION TO NEW RNP RWY 18R IAP.
3. CHANGED MOCA VALUES ALL TRANSITIONS FROM 2000 TO 2200.



FEDERAL AVIATION ADMINISTRATION  
 FLIGHT STANDARDS SERVICE  
 STANDARD TERMINAL ARRIVAL (STAR)

Bearings, headings, courses, tracks and radials are magnetic. Elevations and altitudes are in feet, MSL. Altitudes are minimum altitudes unless otherwise indicated.  
 Ceilings are in feet above airport elevation. Distances are in nautical miles. Visibilities are in statute miles or feet RVR unless otherwise indicated.

Arrival Name	Number	STAR Computer Code	Superseded Number	Dated	Effective Date
<b>PRICY (RNAV)</b>	<b>FIVE</b>	<b>PRICY.PRICY5</b>	<b>FOUR</b>	<b>10/31/2024</b>	<b>19 MAR 2026</b>

- 4. REMOVED ARPT K IDENT FROM 17.1 FORM.
- 5. PBN REQUIREMENT NOTES: ADDED FROM CHRGE: RNP 1-GP AND FROM CHRGE: RNP 1-GPS.
- 6. EQUIPMENT REQUIREMENT NOTES: ADDED NOTE: CHRGE AND CIGAR TRANSITIONS, GPS REQUIRED.

**REASONS:**

- 1, 2. ATC REQUEST.
- 3. NEW CONTROLLING OBSTACLE 1133 MSL TOWER (12-002269) IN SEGMENT AMADS-LORRA.
- 4. IAW CURRENT DOCUMENTATION STANDARDS.
- 5, 6. IAW 8260.19K, 4-5-3D.

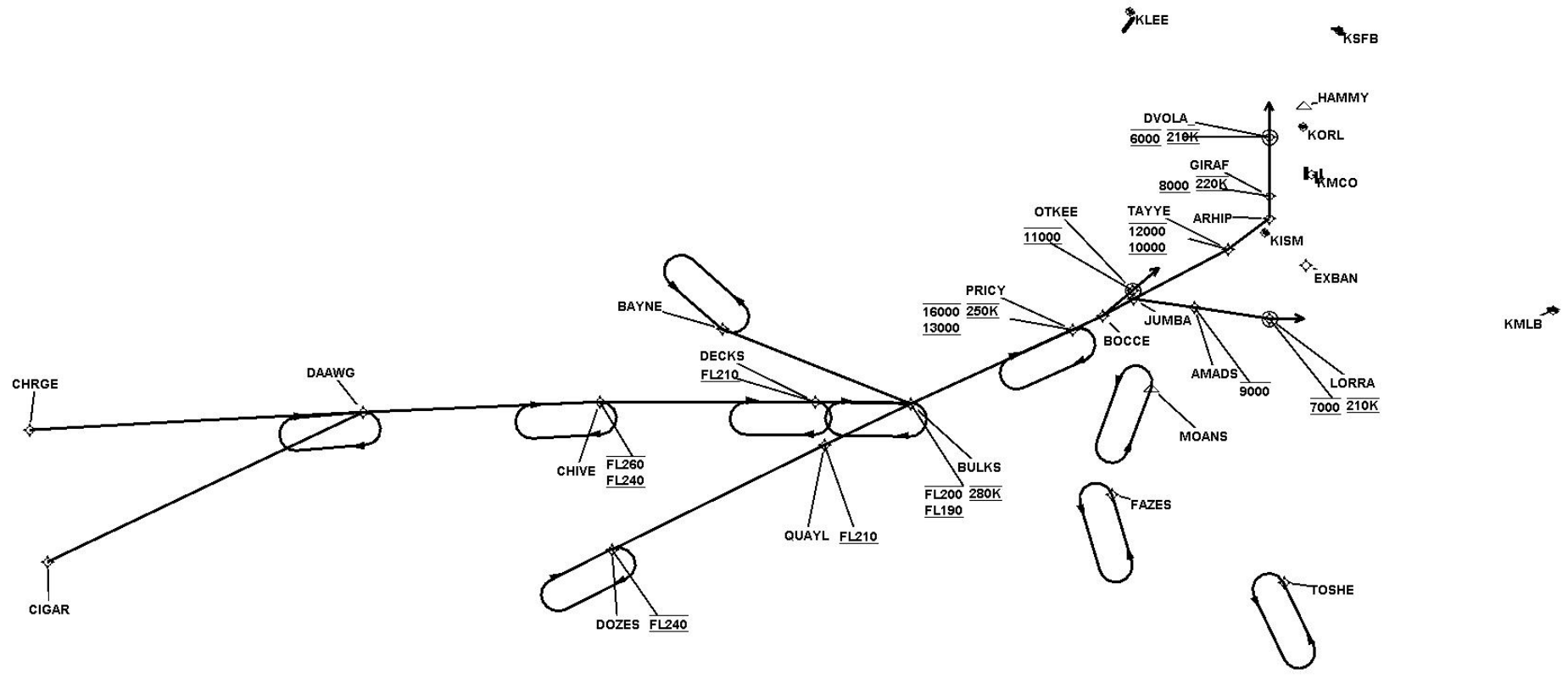


FEDERAL AVIATION ADMINISTRATION  
 FLIGHT STANDARDS SERVICE  
 STANDARD TERMINAL ARRIVAL (STAR)

Bearings, headings, courses, tracks and radials are magnetic. Elevations and altitudes are in feet, MSL. Altitudes are minimum altitudes unless otherwise indicated.  
 Ceilings are in feet above airport elevation. Distances are in nautical miles. Visibilities are in statute miles or feet RVR unless otherwise indicated.

Arrival Name	Number	STAR Computer Code	Superseded Number	Dated	Effective Date
PRICY (RNAV)	FIVE	PRICY.PRICY5	FOUR	10/31/2024	19 MAR 2026

Graphic Depiction 1

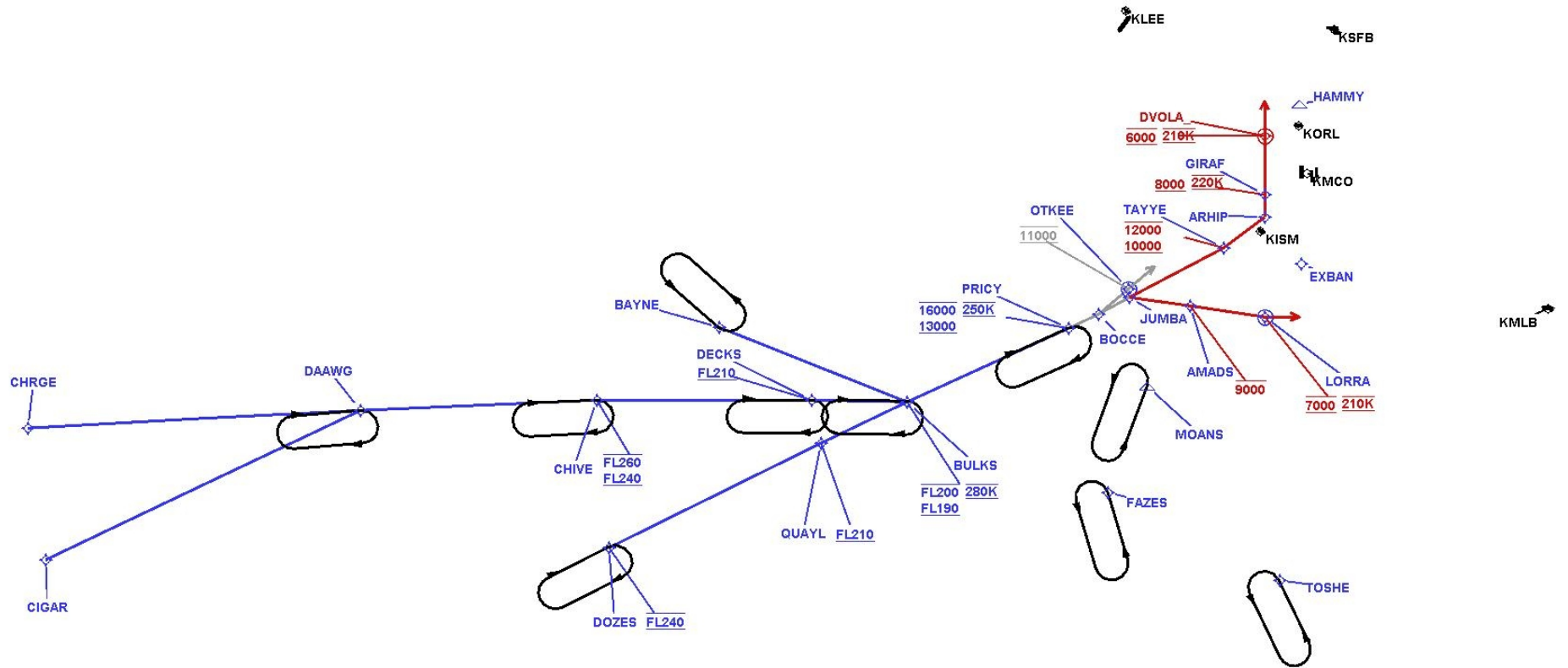


FEDERAL AVIATION ADMINISTRATION  
 FLIGHT STANDARDS SERVICE  
 STANDARD TERMINAL ARRIVAL (STAR)

Bearings, headings, courses, tracks and radials are magnetic. Elevations and altitudes are in feet, MSL. Altitudes are minimum altitudes unless otherwise indicated. Ceilings are in feet above airport elevation. Distances are in nautical miles. Visibilities are in statute miles or feet RVR unless otherwise indicated.

Arrival Name	Number	STAR Computer Code	Superseded Number	Dated	Effective Date
PRICY (RNAV)	FIVE	PRICY.PRICY5	FOUR	10/31/2024	19 MAR 2026

Graphic Depiction 2

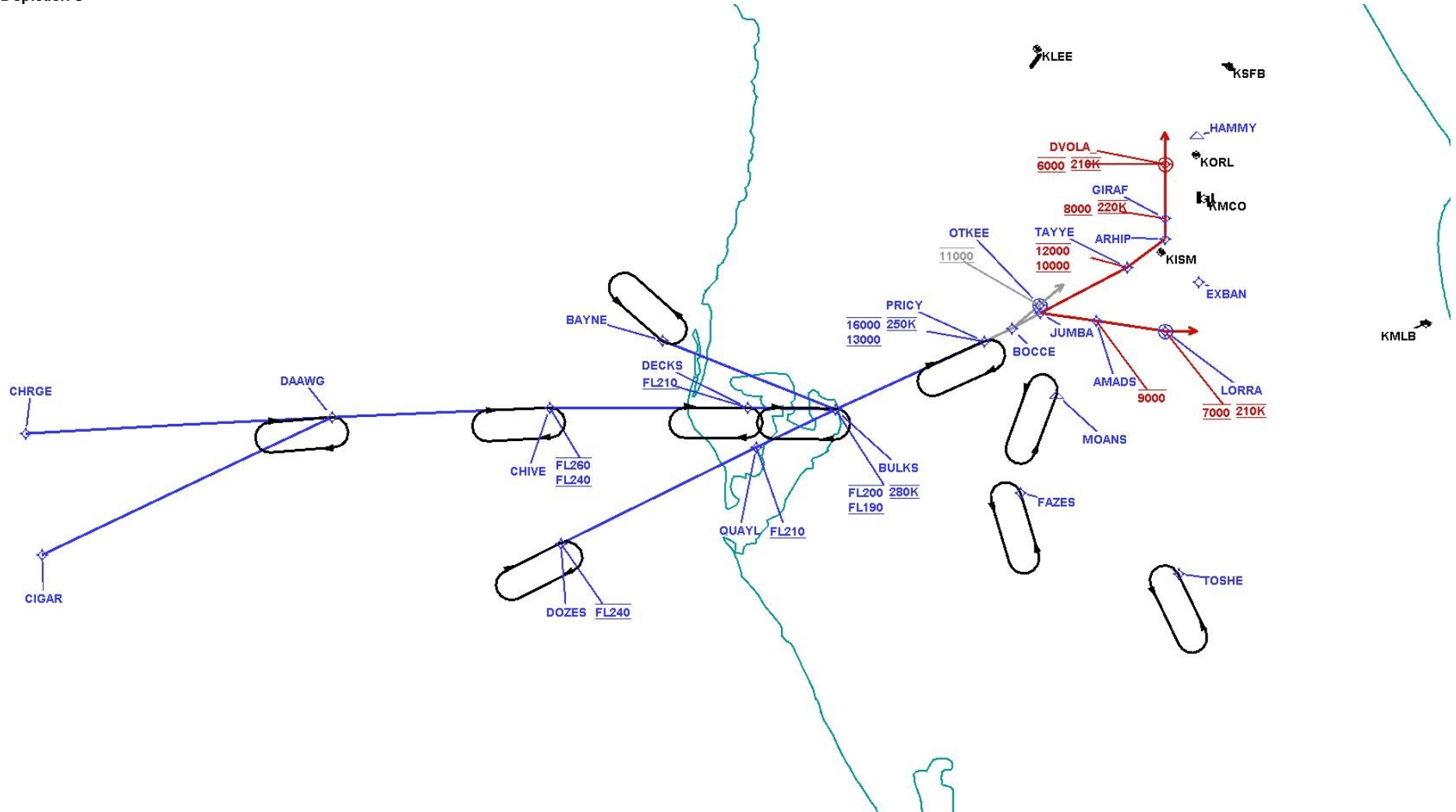


FEDERAL AVIATION ADMINISTRATION  
 FLIGHT STANDARDS SERVICE  
 STANDARD TERMINAL ARRIVAL (STAR)

Bearings, headings, courses, tracks and radials are magnetic. Elevations and altitudes are in feet, MSL. Altitudes are minimum altitudes unless otherwise indicated. Ceilings are in feet above airport elevation. Distances are in nautical miles. Visibilities are in statute miles or feet RVR unless otherwise indicated.

Arrival Name	Number	STAR Computer Code	Superseded Number	Dated	Effective Date
PRICY (RNAV)	FIVE	PRICY.PRICY5	FOUR	10/31/2024	19 MAR 2026

Graphic Depiction 3



FEDERAL AVIATION ADMINISTRATION  
 FLIGHT STANDARDS SERVICE  
 STAR (DATA RECORD)

Arrival Name PRICY (RNAV)	Number FIVE	STAR Computer Code PRICY.PRICY5		Superseded Number FOUR		Dated 10/31/2024	Effective Date 19 MAR 2026		
FIX/NAVAID	LAT/LONG	C	FO/FB	LEG TYPE	TC	DIST (NM)	ALTITUDE	SPEED	REMARKS
En Route Transition									
BAYNE	280320.24N / 0825541.52W	Y		IF					BAYNE.PRICY5
BULKS	275236.12N / 0822438.96W	Y	FB	TF	111.16	29.50	FL190BFL200	AT 280K	
PRICY	280316.76N / 0815757.83W	Y	FB	TF	065.64	25.92	13000B16000	AT 250K	
En Route Transition									
BULKS	275236.12N / 0822438.96W	Y		IF			FL190BFL200	AT 280K	BULKS.PRICY5
PRICY	280316.76N / 0815757.83W	Y	FB	TF	065.64	25.92	13000B16000	AT 250K	
En Route Transition									
CHIVE	275249.14N / 0831553.44W	Y		IF			FL240BFL260		CHIVE.PRICY5
DECKS	275250.13N / 0824020.64W	Y	FB	TF	089.83	31.50	AT/ABOVE FL210		
BULKS	275236.12N / 0822438.96W	Y	FB	TF	090.90	13.91	FL190BFL200	AT 280K	
PRICY	280316.76N / 0815757.83W	Y	FB	TF	065.64	25.92	13000B16000	AT 250K	
En Route Transition									
CHRG	274844.48N / 0844955.93W	Y		IF					CHRG.PRICY5
DAAWG	275115.40N / 0835455.52W	Y	FB	TF	086.84	48.83			
CHIVE	275249.14N / 0831553.44W	Y	FB	TF	087.27	34.63	FL240BFL260		
DECKS	275250.13N / 0824020.64W	Y	FB	TF	089.83	31.50	AT/ABOVE FL210		
BULKS	275236.12N / 0822438.96W	Y	FB	TF	090.90	13.91	FL190BFL200	AT 280K	
PRICY	280316.76N / 0815757.83W	Y	FB	TF	065.64	25.92	13000B16000	AT 250K	
En Route Transition									
CIGAR	272936.61N / 0844659.51W	Y		IF					CIGAR.PRICY5
DAAWG	275115.40N / 0835455.52W	Y	FB	TF	064.77	51.02			
CHIVE	275249.14N / 0831553.44W	Y	FB	TF	087.27	34.63	FL240BFL260		
DECKS	275250.13N / 0824020.64W	Y	FB	TF	089.83	31.50	AT/ABOVE FL210		



FEDERAL AVIATION ADMINISTRATION  
 FLIGHT STANDARDS SERVICE  
 STAR (DATA RECORD)

Arrival Name	Number	STAR Computer Code		Superseded Number		Dated	Effective Date		
PRICY (RNAV)	FIVE	PRICY.PRICY5		FOUR		10/31/2024	19 MAR 2026		
FIX/NAVAID	LAT/LONG	C	FO/FB	LEG TYPE	TC	DIST (NM)	ALTITUDE	SPEED	REMARKS
BULKS	275236.12N / 0822438.96W	Y	FB	TF	090.90	13.91	FL190BFL200	AT 280K	
PRICY	280316.76N / 0815757.83W	Y	FB	TF	065.64	25.92	13000B16000	AT 250K	
En Route Transition									
DOZES	273125.83N / 0831350.46W	Y		IF			AT FL240		DOZES.PRICY5
QUAYL	274633.59N / 0823847.40W	Y	FB	TF	064.00	34.59	AT/ABOVE FL210		
BULKS	275236.12N / 0822438.96W	Y	FB	TF	064.27	13.91	FL190BFL200	AT 280K	
PRICY	280316.76N / 0815757.83W	Y	FB	TF	065.64	25.92	13000B16000	AT 250K	
Common Route									
PRICY	280316.76N / 0815757.83W	Y		IF			13000B16000	AT 250K	PRICY.PRICY5
BOCCE	280519.65N / 0815255.73W	Y	FB	TF	065.34	04.90			
JUMBA	280742.38N / 0814748.84W	Y	FB	TF	062.30	05.11			
Common Route									
PRICY	280316.76N / 0815757.83W	Y		IF			13000B16000	AT 250K	PRICY.PRICY5
BOCCE	280519.65N / 0815255.73W	Y	FB	TF	065.34	04.90			
OTKEE	280900.61N / 0814758.51W	Y	FO	TF	050.00	05.72	AT 11000		
KISM,KLEE,KMLB, KORL,KSFB				FM	050.00				
Runway Transition									
JUMBA	280742.38N / 0814748.84W	Y		IF					
TAYYE	281455.62N / 0813218.23W	Y	FB	TF	062.22	15.48	10000B12000		
ARHIP	281921.10N / 0812526.85W	Y	FB	TF	053.88	07.49			
GIRAF	282236.62N / 0812526.90W	Y	FB	TF	359.99	03.25	AT/ABOVE 8000	AT 220K	
DVOLA	283114.27N / 0812526.96W	Y	FO	TF	359.99	08.60	AT 6000	AT 210K	
KMCO:RWY 17L,RWY 17R,RWY 18L,RWY 18R				FM	359.99				



FEDERAL AVIATION ADMINISTRATION  
 FLIGHT STANDARDS SERVICE  
 STAR (DATA RECORD)

Arrival Name PRICY (RNAV)	Number FIVE	STAR Computer Code PRICY.PRICY5		Superseded Number FOUR	Dated 10/31/2024	Effective Date 19 MAR 2026			
<u>FIX/NAVAID</u>	<u>LAT/LONG</u>	<u>C</u>	<u>FO/FB</u>	<u>LEG TYPE</u>	<u>TC</u>	<u>DIST (NM)</u>	<u>ALTITUDE</u>	<u>SPEED</u>	<u>REMARKS</u>
Runway Transition									
JUMBA	280742.38N / 0814748.84W	Y		IF					
AMADS	280628.71N / 0813747.00W	Y	FB	TF	097.82	08.95	AT/BELOW 9000		
LORRA	280457.20N / 0812527.91W	Y	FO	TF	097.90	11.00	AT 7000	AT 210K	
KMCO:RWY 35L,RWY 35R,RWY 36L,RWY 36R				VM	090.00				

