

FEDERAL AVIATION ADMINISTRATION  
 FLIGHT STANDARDS SERVICE  
 STANDARD TERMINAL ARRIVAL (STAR)

Bearings, headings, courses, tracks and radials are magnetic. Elevations and altitudes are in feet, MSL. Altitudes are minimum altitudes unless otherwise indicated. Distances are in nautical miles (NM). Graphic depictions attached.

Arrival Name <b>KYAKS (RNAV)</b>	Number <b>THREE</b>	STAR Computer Code <b>KYAKS.KYAKS3</b>	Superseded Number <b>TWO</b>	Dated <b>05/19/2022</b>	Effective Date <b>3 Nov 2022</b>
-------------------------------------	------------------------	---	---------------------------------	----------------------------	-------------------------------------

TRANSITION ROUTES:

Transition Name	Transition Computer Codes	From FIX/NAVAID	To FIX/NAVAID	Course	Distance	MEA	MOCA	MAA	Crossing Altitudes / Fixes
JEKER	JEKER.KYAKS3	JEKER	JEKER						AT/ABOVE 7000
			JASAG	289.22	06.74	4000	1300	AT/BELOW 6000	
			SWABS	289.17	12.40	4000	1300	AT 4000	
			KYAKS	295.62	13.69	4000	1300		
PEACH	PEACH.KYAKS3	PEACH	PEACH						
			SOFAR	289.62	26.53	4000	1300		
			HEYDR	289.57	11.19	4000	1300	AT/BELOW 16000	
			UBUGY	289.48	13.65	4000	1300	AT/BELOW 12000	
			ZERUG	289.46	11.98	4000	1300	AT/BELOW 9000	
			JEKER	289.15	07.73	4000	1300	AT/ABOVE 7000	
			JASAG	289.22	06.74	4000	1300	AT/BELOW 6000	
			SWABS	289.17	12.40	4000	1300	AT 4000	
			KYAKS	295.62	13.69	4000	1300		
			SOFAR						
SOFAR	SOFAR.KYAKS3	SOFAR	SOFAR						
			HEYDR	289.57	11.19	4000	1300	AT/BELOW 16000	
			UBUGY	289.48	13.65	4000	1300	AT/BELOW 12000	
			ZERUG	289.46	11.98	4000	1300	AT/BELOW 9000	
			JEKER	289.15	07.73	4000	1300	AT/ABOVE 7000	
			JASAG	289.22	06.74	4000	1300	AT/BELOW 6000	
			SWABS	289.17	12.40	4000	1300	AT 4000	
			KYAKS	295.62	13.69	4000	1300		

ARRIVAL ROUTE DESCRIPTION:

LANDING KFL/KHWO/KOPF: FROM KYAKS ON TRACK 300.46/19.18 TO JEPSI, THEN ON TRACK 277.52/28.18 TO CROSS FRRDY AT 4000, THEN ON TRACK 277.52. EXPECT RADAR VECTORS TO FINAL APPROACH COURSE.

LANDING KFXE/KPMP: FROM KYAKS ON TRACK 355.64/19.35 TO CROSS LORDS AT 4000, THEN ON HEADING 320.00, EXPECT RADAR VECTORS TO FINAL APPROACH COURSE.

PBN REQUIREMENT NOTES

RNAV 1 - GPS

EQUIPMENT REQUIREMENT NOTES

RADAR REQUIRED



FEDERAL AVIATION ADMINISTRATION  
FLIGHT STANDARDS SERVICE  
STANDARD TERMINAL ARRIVAL (STAR)

Bearings, headings, courses, tracks and radials are magnetic. Elevations and altitudes are in feet, MSL. Altitudes are minimum altitudes unless otherwise indicated.  
Distances are in nautical miles (NM). Graphic depictions attached.

Arrival Name	Number	STAR Computer Code	Superseded Number	Dated	Effective Date
<b>KYAKS (RNAV)</b>	<b>THREE</b>	<b>KYAKS.KYAKS3</b>	<b>TWO</b>	<b>05/19/2022</b>	<b>3 Nov 2022</b>

PROCEDURAL DATA NOTES:

NOTE: TURBOPROP AND PROP AIRCRAFT ONLY.

CHART NOTE: DO NOT FILE JEKER TRANSITION - TO BE ASSIGNED BY ATC.

FIXES AND/OR HOLDING PATTERNS:

CHART HOLDING AT JEKER: HOLD E, LT, 289.15 INBOUND, 10 NM LEGS.

CHART HOLDING AT KYAKS: HOLD SE, LT, 295.62 INBOUND, 10 NM LEGS.

COMMUNICATIONS:

CHART: MIAMI APP CON

AIRPORTS SERVED:

FORT LAUDERDALE, FL (KFXE)

FORT LAUDERDALE, FL (KFLL)

MIAMI, FL (KOPF)

HOLLYWOOD, FL (KHWO)

POMPANO BEACH, FL (KPMP)

LOST COMMUNICATIONS PROCEDURE:REMARKS:

THE ENVIRONMENTAL REVIEW UNDER ORDER 1050.1 (LATEST EDITION) AND THE NOISE SCREENING HAVE BEEN ACCOMPLISHED.

295 SHIPS ELEVATED OVER WATER.

ADDITIONAL FLIGHT DATA:

DME/DME ASSESSMENT: SAT (RNP 2.0)

MAG VAR: KFLL 06W/2015

CHART AT LORDS TERMINUS: LDG KFXE/KPMP

CHART AT FRRDY TERMINUS: LDG KFLL/KHWO/KOPF



FEDERAL AVIATION ADMINISTRATION  
 FLIGHT STANDARDS SERVICE  
 STANDARD TERMINAL ARRIVAL (STAR)

Bearings, headings, courses, tracks and radials are magnetic. Elevations and altitudes are in feet, MSL. Altitudes are minimum altitudes unless otherwise indicated. Distances are in nautical miles (NM). Graphic depictions attached.

Arrival Name	Number	STAR Computer Code	Superseded Number	Dated	Effective Date
<b>KYAKS (RNAV)</b>	<b>THREE</b>	<b>KYAKS.KYAKS3</b>	<b>TWO</b>	<b>05/19/2022</b>	<b>3 Nov 2022</b>
<u>FLIGHT INSPECTED BY:</u>				<b>ALLAN WILL</b>	
	KEVIN RIESE	FPO	08/24/2022	Sep 01, 2022	
	Name	Organization	Date	Signature	
<u>DEVELOPED BY:</u>				<i>Digitally signed by</i>	
	WILLIAM D. MELTON	AJV-A423	5/19/2022	<b>WILLIAM D MELTON</b>	
	Name	Organization	Date	Signature	
<u>APPROVED BY:</u>				<i>Digitally signed by</i>	
	MARLON ROBINSON	AJV-A420		<b>ALLAN WILL</b>	
	Name	Organization	Date	Signature	

CHANGES:

- 1. REMOVED: "OR AS ASSIGNED BY ATC" FROM ARRIVAL ROUTE DESCRIPTION FOR AIRCRAFT LANDING KFXE, KPMP.

REASONS:

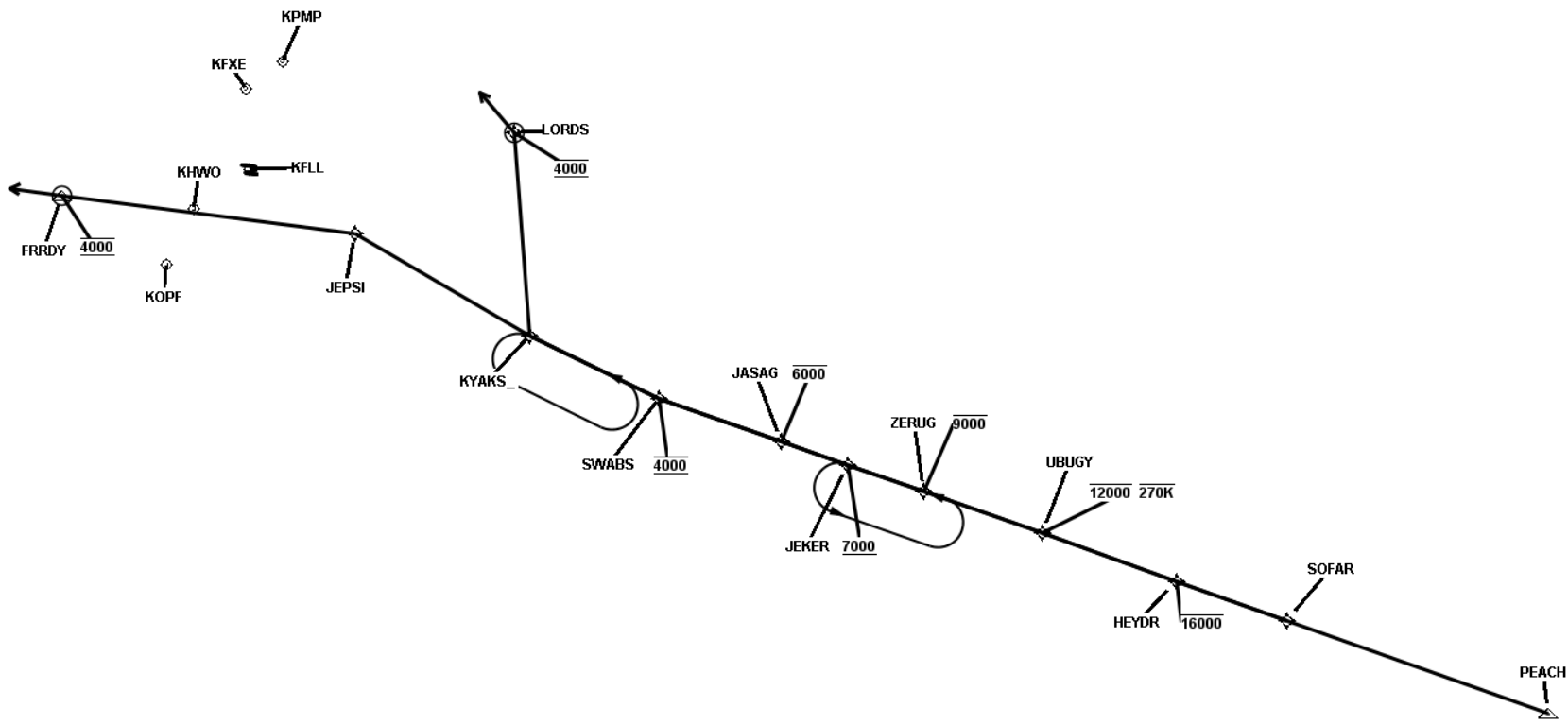

- 1. CHART NOTE STANDARDIZATION.



FEDERAL AVIATION ADMINISTRATION  
FLIGHT STANDARDS SERVICE  
STANDARD TERMINAL ARRIVAL (STAR)

Bearings, headings, courses, tracks and radials are magnetic. Elevations and altitudes are in feet, MSL. Altitudes are minimum altitudes unless otherwise indicated. Distances are in nautical miles (NM). Graphic depictions attached.

Arrival Name	Number	STAR Computer Code	Superseded Number	Dated	Effective Date
KYAKS (RNAV)	THREE	KYAKS.KYAKS3	TWO	05/19/2022	3 Nov 2022

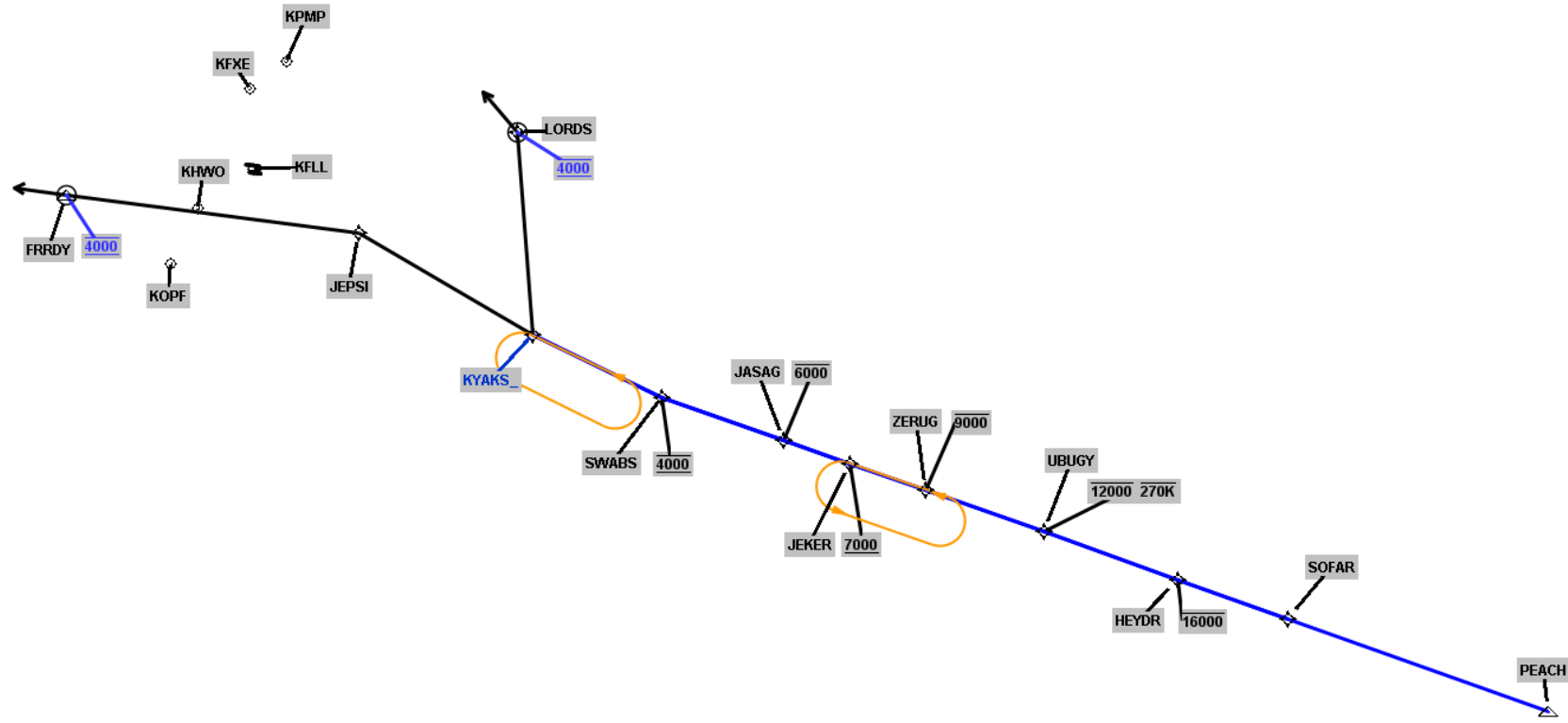


FEDERAL AVIATION ADMINISTRATION  
 FLIGHT STANDARDS SERVICE  
 STANDARD TERMINAL ARRIVAL (STAR)

Bearings, headings, courses, tracks and radials are magnetic. Elevations and altitudes are in feet, MSL. Altitudes are minimum altitudes unless otherwise indicated. Distances are in nautical miles (NM). Graphic depictions attached.

Arrival Name	Number	STAR Computer Code	Superseded Number	Dated	Effective Date
KYAKS (RNAV)	THREE	KYAKS.KYAKS3	TWO	05/19/2022	3 Nov 2022

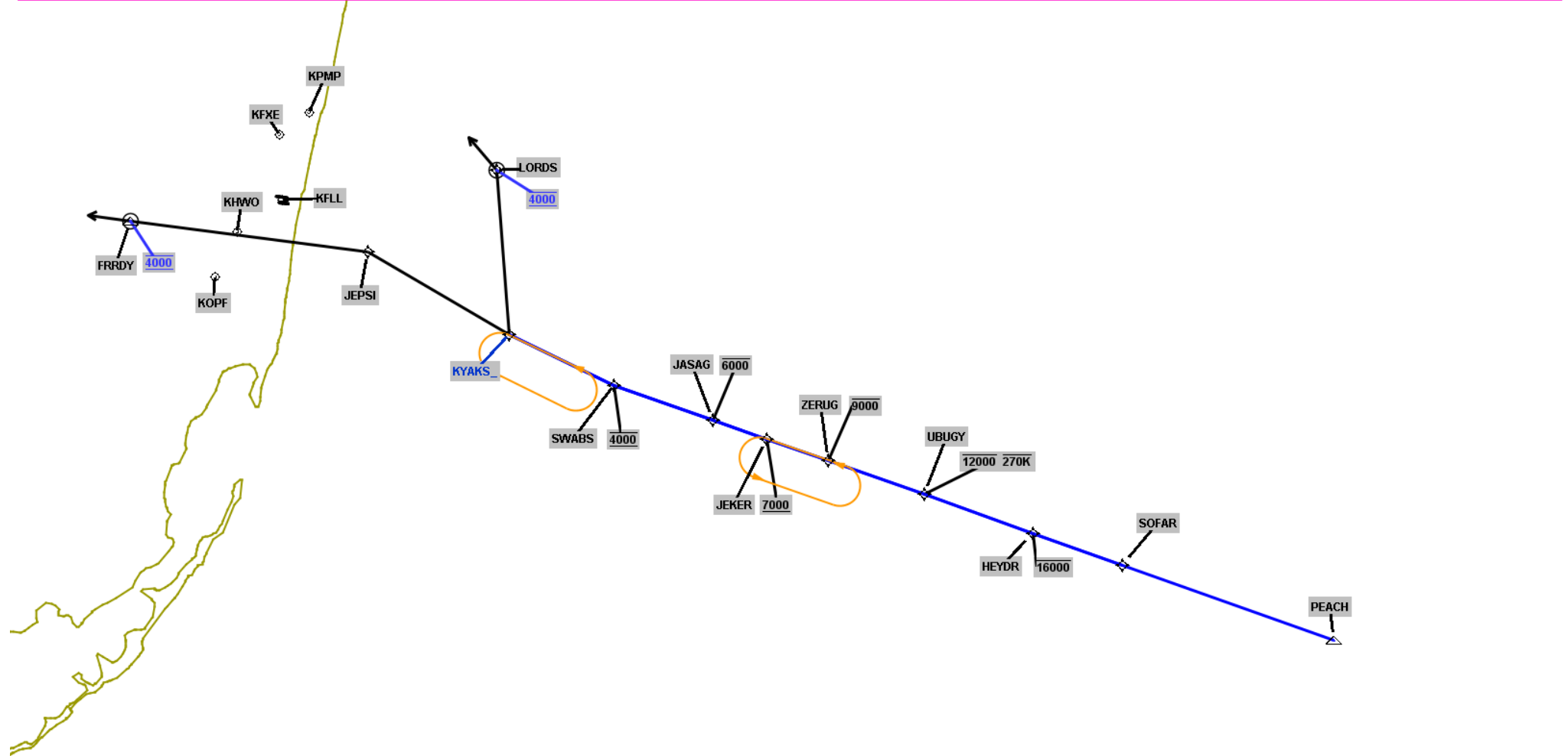
Graphic Depiction 2



FEDERAL AVIATION ADMINISTRATION  
FLIGHT STANDARDS SERVICE  
STANDARD TERMINAL ARRIVAL (STAR)

Bearings, headings, courses, tracks and radials are magnetic. Elevations and altitudes are in feet, MSL. Altitudes are minimum altitudes unless otherwise indicated. Distances are in nautical miles (NM). Graphic depictions attached.

Arrival Name	Number	STAR Computer Code	Superseded Number	Dated	Effective Date
KYAKS (RNAV)	THREE	KYAKS.KYAKS3	TWO	05/19/2022	3 Nov 2022



FEDERAL AVIATION ADMINISTRATION  
 FLIGHT STANDARDS SERVICE  
 STAR (DATA RECORD)

Arrival Name <b>KYAKS (RNAV)</b>	Number <b>THREE</b>	STAR Computer Code <b>KYAKS.KYAKS3</b>	Superseded Number <b>TWO</b>	Dated <b>05/19/2022</b>	Effective Date <b>3 Nov 2022</b>
-------------------------------------	------------------------	---	---------------------------------	----------------------------	-------------------------------------

FIX/NAVAID	LAT/LONG	C	FO/FB	LEG TYPE	TC	DIST (NM)	ALTITUDE	SPEED	REMARKS
<b>En Route Transition</b>									
JEKER	254220.99N / 0790249.77W	Y		IF			AT/ABOVE 7000		JEKER .KYAKS3
JASAG	254353.62N / 0791005.94W	Y	FB	TF	283.22	06.74	AT/BELOW 6000		
SWABS	254642.97N / 0792328.34W	Y	FB	TF	283.17	12.40	AT 4000		
KYAKS	255119.01N / 0793746.27W	Y	FB	TF	289.62	13.69			

<b>En Route Transition</b>									
PEACH	252546.67N / 0774622.84W	Y		IF					PEACH.KYAKS3
SOFAR	253159.97N / 0781452.89W	Y	FB	TF	283.62	26.53			
HEYDR	253437.45N / 0782654.78W	Y	FB	TF	283.57	11.19	AT/BELOW 16000		
UBUGY	253748.15N / 0784135.80W	Y	FB	TF	283.48	13.65	AT/BELOW 12000	AT/BELOW 270K	
ZERUG	254035.36N / 0785429.59W	Y	FB	TF	283.46	11.98	AT/BELOW 9000		
JEKER	254220.99N / 0790249.77W	Y	FB	TF	283.15	07.73	AT/ABOVE 7000		
JASAG	254353.62N / 0791005.94W	Y	FB	TF	283.22	06.74	AT/BELOW 6000		
SWABS	254642.97N / 0792328.34W	Y	FB	TF	283.17	12.40	AT 4000		
KYAKS	255119.01N / 0793746.27W	Y	FB	TF	289.62	13.69			

<b>En Route Transition</b>									
SOFAR	253159.97N / 0781452.89W	Y		IF					SOFAR.KYAKS3
HEYDR	253437.45N / 0782654.78W	Y	FB	TF	283.57	11.19	AT/BELOW 16000		
UBUGY	253748.15N / 0784135.80W	Y	FB	TF	283.48	13.65	AT/BELOW 12000	AT/BELOW 270K	
ZERUG	254035.36N / 0785429.59W	Y	FB	TF	283.46	11.98	AT/BELOW 9000		
JEKER	254220.99N / 0790249.77W	Y	FB	TF	283.15	07.73	AT/ABOVE 7000		
JASAG	254353.62N / 0791005.94W	Y	FB	TF	283.22	06.74	AT/BELOW 6000		
SWABS	254642.97N / 0792328.34W	Y	FB	TF	283.17	12.40	AT 4000		
KYAKS	255119.01N / 0793746.27W	Y	FB	TF	289.62	13.69			

<b>Common Route</b>									
KYAKS	255119.01N / 0793746.27W	Y		IF					KYAKS.KYAKS3
JEPSI	255915.58N / 0795708.65W	Y	FB	TF	294.46	19.18			



FEDERAL AVIATION ADMINISTRATION  
 FLIGHT STANDARDS SERVICE  
 STAR (DATA RECORD)

Arrival Name <b>KYAKS (RNAV)</b>	Number <b>THREE</b>	STAR Computer Code <b>KYAKS.KYAKS3</b>	Superseded Number <b>TWO</b>	Dated <b>05/19/2022</b>	Effective Date <b>3 Nov 2022</b>
-------------------------------------	------------------------	---	---------------------------------	----------------------------	-------------------------------------

FIX/NAVAID	LAT/LONG	C	FO/FB	LEG TYPE	TC	DIST (NM)	ALTITUDE	SPEED	REMARKS
FRRDY	255957.26N / 0802824.83W	Y	FO	TF	271.52	28.18	AT 4000		
KFLL,KHWO,KOPF				FM	271.52				

**Common Route**

KYAKS	255119.01N / 0793746.27W	Y		IF					KYAKS.KYAKS3
LORDS	261024.71N / 0794138.34W	Y	FO	TF	349.64	19.35	AT 4000		
KFXE,KPMP				VM	314.00				

