

U.S. DEPARTMENT OF TRANSPORTATION – FEDERAL AVIATION ADMINISTRATION  
**TAKEOFF MINIMUMS AND OBSTACLE DEPARTURE PROCEDURES (ODP)**

Bearings, headings, courses, tracks and radials are magnetic. Elevation and altitudes are in feet MSL. Altitudes are minimum altitudes unless otherwise indicated.  
Ceilings are in feet above airport elevation. Distances are in nautical miles. Visibilities are in statute miles or feet RVR unless otherwise indicated.

City, State	Airport	Effective Date	Amdt. No.
ARCADIA, FL	ARCADIA MUNI	29 MAY 2014	ORIG

**TAKEOFF MINIMUMS:**

RWY 5, 23, STANDARD.

**TEXTUAL DEPARTURE PROCEDURES:**

**TAKEOFF OBSTACLE NOTES:**

NOTE: RWY 5, TREES BEGINNING 6 FT FROM DER, 107 FT LEFT OF CENTERLINE, UP TO 20 FT AGL/81 FT MSL.

NOTE: RWY 23, VEHICLE ON ROAD 234 FT FROM DER, 538 FT RIGHT OF CENTERLINE 15 FT AGL/74 FT MSL. TREES BEGINNING 315 FT FROM DER, 120 FT LEFT OF CENTERLINE, UP TO 50 FT AGL/109 FT MSL. TREES BEGINNING 340 FT FROM DER, 435 FT RIGHT OF CENTERLINE, UP TO 40 FT AGL/95 FT MSL. BLDG 449 FT FROM DER, 409 FT LEFT OF CENTERLINE, 25 FT AGL/84 FT MSL.

**CONTROLLING OBSTACLES:**



*TCU-11 Pub 5/29/14*

U.S. DEPARTMENT OF TRANSPORTATION – FEDERAL AVIATION ADMINISTRATION  
**TAKEOFF MINIMUMS AND OBSTACLE DEPARTURE PROCEDURES (ODP)**

Bearings, headings, courses, tracks and radials are magnetic. Elevation and altitudes are in feet MSL. Altitudes are minimum altitudes unless otherwise indicated.  
Ceilings are in feet above airport elevation. Distances are in nautical miles. Visibilities are in statute miles or feet RVR unless otherwise indicated.

City, State	Airport	Effective Date	Amdt. No.
ARCADIA, FL	ARCADIA MUNI		ORIG

**TAKEOFF MINIMUMS:**

RWY 5, 23, STANDARD.

**TEXTUAL DEPARTURE PROCEDURES:**

**TAKEOFF OBSTACLE NOTES:**

NOTE: RWY 5, TREES BEGINNING 6 FT FROM DER, 107 FT LEFT OF CENTERLINE, UP TO 20 FT AGL/81 FT MSL.

NOTE: RWY 23, VEHICLE ON ROAD 234 FT FROM DER, 538 FT RIGHT OF CENTERLINE 15 FT AGL/74 FT MSL. TREES BEGINNING 315 FT FROM DER, 120 FT LEFT OF CENTERLINE, UP TO 50 FT AGL/109 FT MSL. TREES BEGINNING 340 FT FROM DER, 435 FT RIGHT OF CENTERLINE, UP TO 40 FT AGL/95 FT MSL. BLDG 449 FT FROM DER, 409 FT LEFT OF CENTERLINE, 25 FT AGL/84 FT MSL.

**CONTROLLING OBSTACLES:**



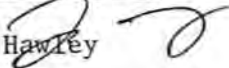
U.S. DEPARTMENT OF TRANSPORTATION – FEDERAL AVIATION ADMINISTRATION  
**TAKEOFF MINIMUMS AND OBSTACLE DEPARTURE PROCEDURES (ODP)**

Bearings, headings, courses, tracks and radials are magnetic. Elevation and altitudes are in feet MSL. Altitudes are minimum altitudes unless otherwise indicated.  
Ceilings are in feet above airport elevation. Distances are in nautical miles. Visibilities are in statute miles or feet RVR unless otherwise indicated.

City, State	Airport	Effective Date	Amdt. No.
ARCADIA, FL	ARCADIA MUNI		ORIG

**REMARKS:**

**FLIGHT INSPECTED BY:**


James Hawley 

3/13/14

**REQUIRED EFFECTIVE DATE:**

ROUTINE


**DEVELOPED BY:**

DAVID SAUER 

AJV-352

4/19/12

**APPROVED BY:**

DARRYL ADAMS 

AJV-352

MAR 27 2014

**COORDINATED WITH:**

ALPA, AOPA, NBAA, ZMA, X06 AMGR

**CHANGES:**

**REASONS:**

QUALITY  
2  
CHECKED