LOC/DME I-ABU	APP CRS	Rwy ldg 7500
111.75	273°	TDZE 664
Chan 54 (Y)		Apt Elev 680

ILS RWY 27R (CAT II & III)
CHICAGO O'HARE INTL (ORD)

T Simultaneous approach authorized. DME or RADAR required.

ALSF-2

MISSED APPROACH: Climb to 1100 then climbing right turn to 4000 direct OBK VOR/DME and hold, continue climb-in-hold to 4000.

D-ATIS	CHICAGO APP CON	O'HARE TOWERS	GND CON (TWR CENTER)
135.4	119.0 393.1	128.15 348.0 (Rwy 9L/27R) 133.0 348.0 (10R/28L)	124.125 (TWR NORTH) 121.75 (OBND)
282.225		120.75 121.15 126.9 132.7 348.0 (CENTER)	118.05 (TWR SOUTH) 121.9 (IBND)
			226.675 (ALL TWRS) 134.15

CLNC DEL 121.6 CPDLC

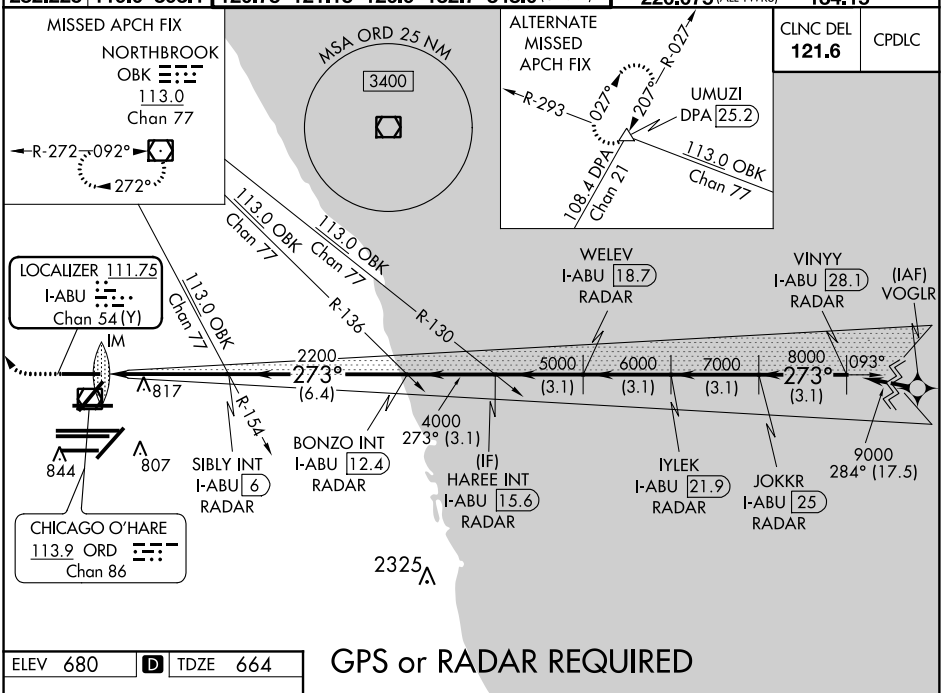

GPS or RADAR REQUIRED

ELEV 680 D TDZE 664

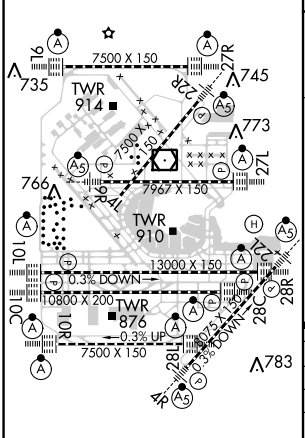

HIRL all Rwys
TDZ/CL all Rwys except 4L

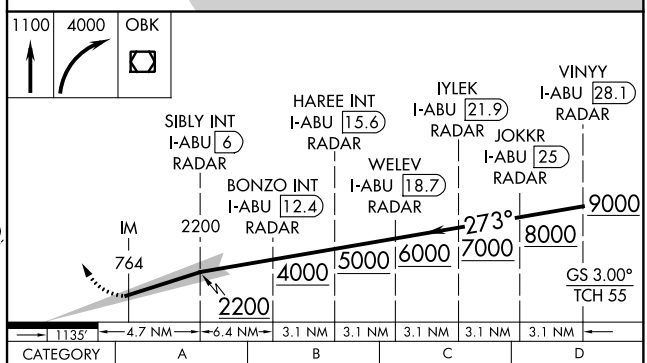

CATEGORY	A	B	C	D
S-ILS-27R	CAT II RA 101/12 100 DA 764			
S-ILS-27R	CAT III RVR 07			

CATEGORY II & III ILS - SPECIAL AIRCREW & AIRCRAFT CERTIFICATION REQUIRED

EC-3, 11 OCT 2018 to 08 NOV 2018

EC-3, 11 OCT 2018 to 08 NOV 2018