LOC I-FJU	APP CRS	Rwy ldg	8075
110.1	045°	TDZE	661
		Apt Elev	680

ILS or LOC RWY 4R
CHICAGO O'HARE INTL (ORD)

T A Simultaneous approach authorized.

MALSR A5

MISSED APPROACH: Climb to 1200 then climbing right turn to 4000 on heading 060° and OBK VOR/DME R-134 to LAIRD INT/OBK 21.4 DME and hold.

CHICAGO APP CON	O'HARE TOWERS	GND CON	(TWR CENTER)	CLNC DEL
119.0 393.1	128.15 348.0 (Rwy 9L/27R) 133.0 348.0 (10R/28L) 120.75 121.15 126.9 132.7 348.0 (CENTER)	124.125 (TWR NORTH) 118.05 (TWR SOUTH) 226.675 (ALL TWRS)	121.75 (OBND) 121.9 (IBND) 134.15	121.6

D-ATIS 135.4 282.225

CPDLC

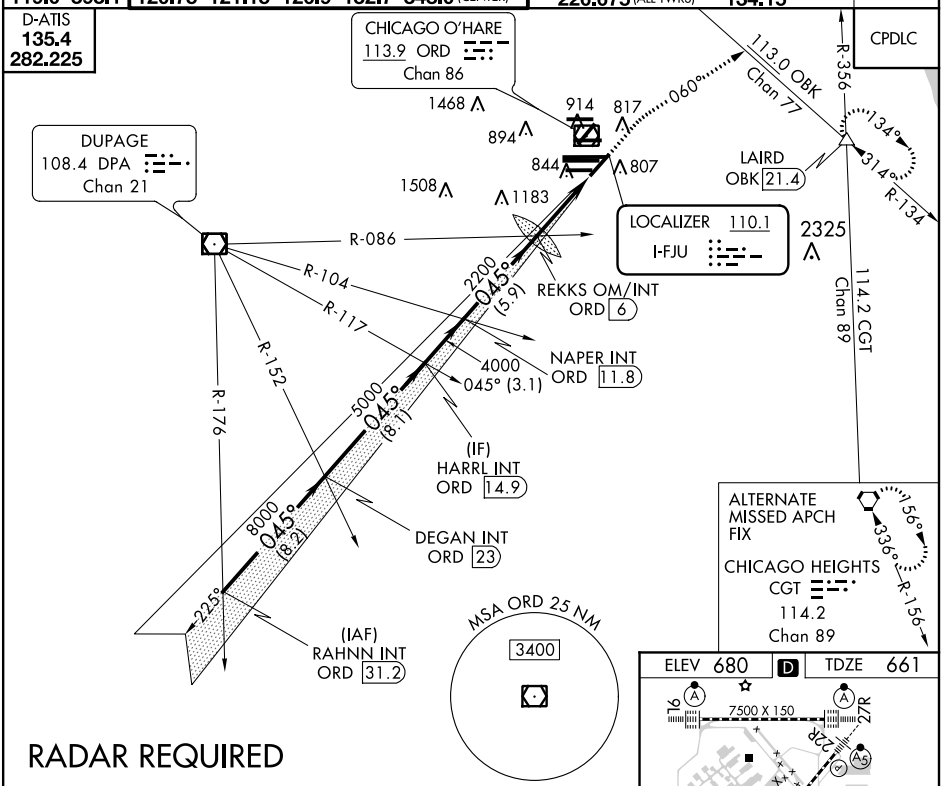

RADAR REQUIRED

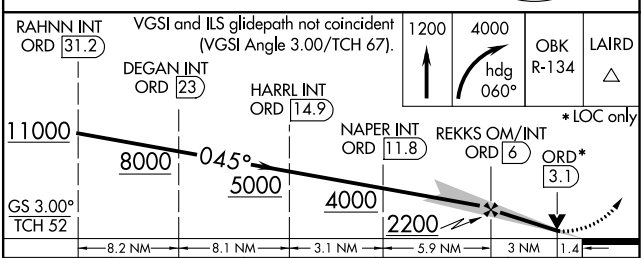

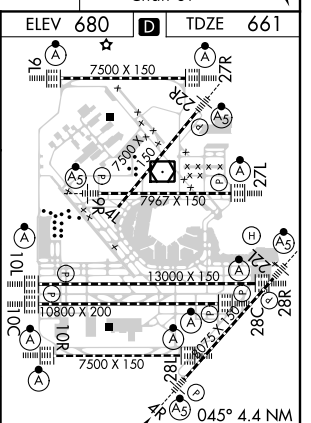

CATEGORY	A	B	C	D
S-ILS 4R	861/18 200 (200-½)			
S-LOC 4R	1160/24 499 (500-½)		1160/50 499 (500-1)	
C CIRCLING	1220-1 540 (600-1)		1220-1½ 540 (600-1½)	1460-2½ 780 (800-2½)

FAF to MAP 4.4 NM

Knots	60	90	120	150	180
Min:Sec	4:24	2:56	2:12	1:46	1:28

EC-3, 06 DEC 2018 to 03 JAN 2019

EC-3, 06 DEC 2018 to 03 JAN 2019