CAMP SPRINGS, MARYLAND

RNAV (GPS) RWY 19R

WAAS CH 52204 W19B	APCH CRS 190°	Rwy ldg 9318 TDZE 274 Arpt Elev 280

AL-561 (USAF)

JOINT BASE ANDREWS (KADW)

* When ALS inop increase CAT ABCDE RVR to 40, vis to 3/4 mile.
** When ALS inop increase CAT ABCDE vis to 1 3/8 miles.
*** When ALS inop increase CAT AB RVR to 55, vis to 1 mile; CAT CDE vis to 1 3/8 miles.

ALSF-2

MISSED APPROACH: Climb to 2500 direct PREZZ and hold.

ATIS	POTOMAC APP CON	TOWER	GND CON	CLNC DEL	CPDLC
133.675 251.05	128.0 335.5	118.4 349.0	121.8 275.8	127.55 285.475	

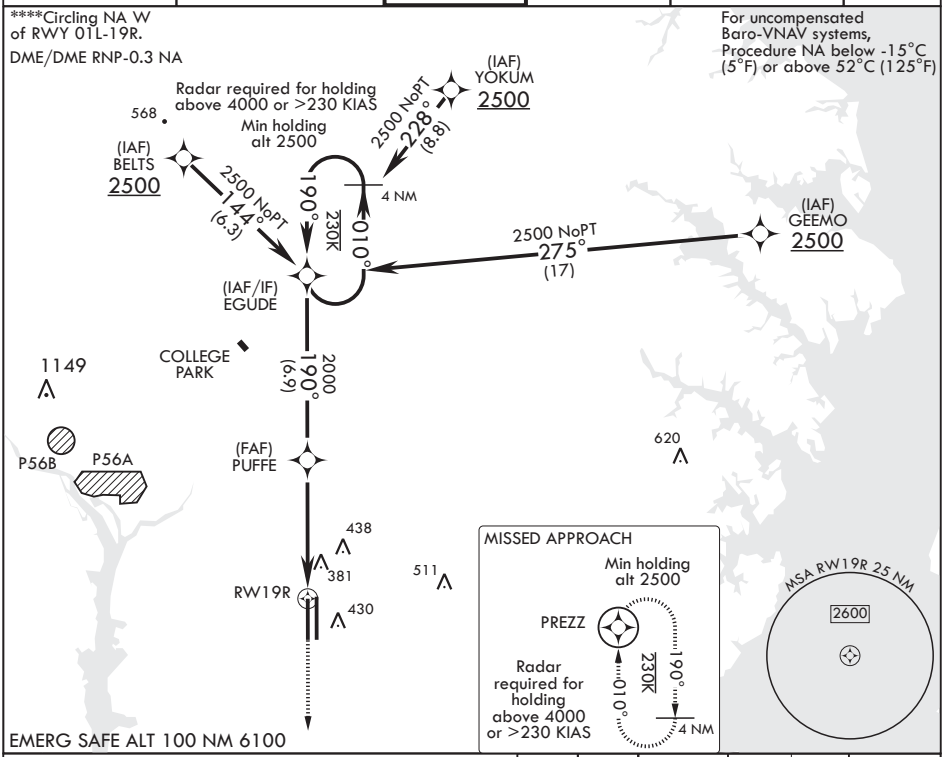

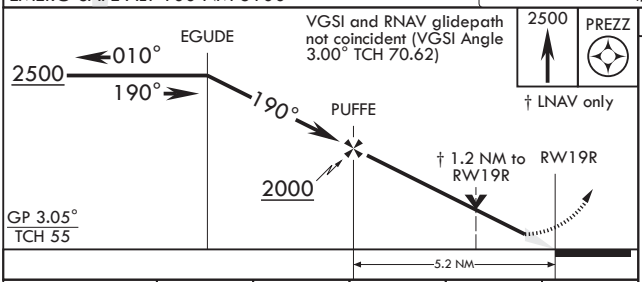

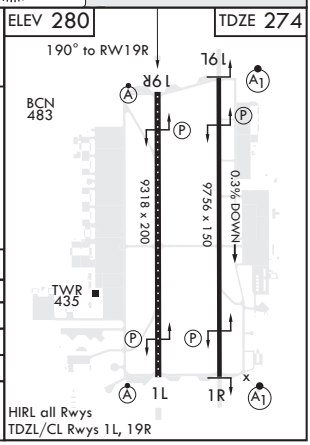

CATEGORY	A	B	C	D	E
LPV DA*	474/18		200	(200-½)	
LNAV/VNAV DA**	698/50		424	(500-⅞)	
LNAV MDA***	740/24	466 (500-½)	740/50	466	(500-1)
CIRCLING****	780-1	501 (600-1)	780-1½ 501 (600-1½)	840-2	561 (600-2)

NE-3, 03 JAN 2019 to 31 JAN 2019

NE-3, 03 JAN 2019 to 31 JAN 2019

CAMP SPRINGS, MARYLAND

38°49'N - 76°52'W

JOINT BASE ANDREWS (KADW)

Amdt 1 02MAR17

TERPS

RNAV (GPS) RWY 19R