

# AIRPORT DIAGRAM

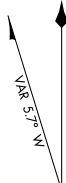
**BEN EPPS (AHN)**  
ATHENS, GEORGIA

ASOS  
132.875  
ATHENS TOWER★  
126.3 338.275  
GND CON  
121.8  
CLNC DEL  
121.8

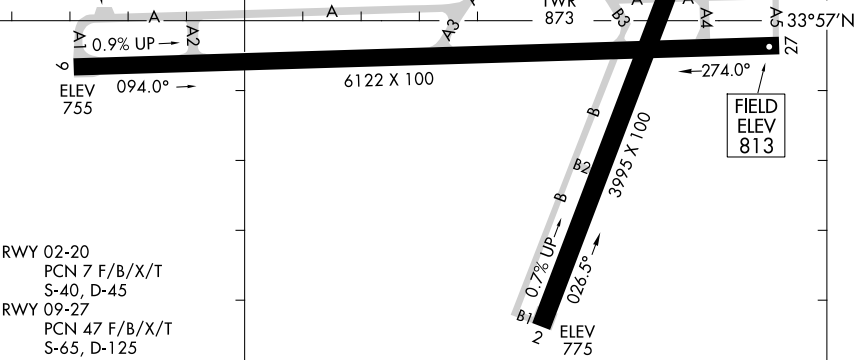
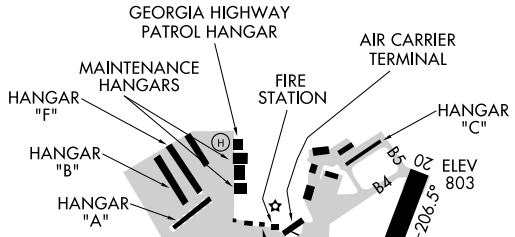
AL-983 (FAA)

940  
△

JANUARY 2015  
ANNUAL RATE OF CHANGE  
0.1° W



HAZARD ISOLATION AREA



RWY 02-20  
PCN 7 F/B/X/T  
S-40, D-45  
RWY 09-27  
PCN 47 F/B/X/T  
S-65, D-125

**CAUTION: BE ALERT TO RUNWAY CROSSING CLEARANCES.  
REARBACK OF ALL RUNWAY HOLDING INSTRUCTIONS IS REQUIRED.**

83°20'W

83°19'W

33°56'N

# AIRPORT DIAGRAM

ATHENS, GEORGIA  
**BEN EPPS (AHN)**

SE-4, 12 SEP 2019 to 10 OCT 2019

SE-4, 12 SEP 2019 to 10 OCT 2019