LOC/DME I-IZJ	APP CRS	Rwy ldg 7500
110.75	094°	TDZE 680
Chan 44 (Y)		Apt Elev 680

ILS Z RWY 10R (CAT II & III)
CHICAGO O'HARE INTL (ORD)

RNAV 1-GPS or RADAR required for procedure entry. DME or RADAR required.
From GIBNS: RNAV-1 GPS required.

Simultaneous approach authorized. CAT II: RVR 1000 authorized with specific OPSPEC, MSPEC, or LOA approval and use of autoland or HUD to touchdown.

ALSF-2

MISSED APPROACH: Climb to 1200 then climbing right turn to 4000 direct DPA VOR/DME and hold.

D-ATIS	CHICAGO APP CON	O'HARE TOWERS	GND CON	(TWR CENTER)
135.4	119.0 292.125	128.15 348.0 (Rwy 9L/27R) 133.0 348.0 (10R/28L)	124.125 (TWR NORTH)	121.75 (OBND)
282.225		120.75 121.15 126.9 132.7 348.0 (CENTER)	118.05 (TWR SOUTH)	121.9 (IBND)
			226.675 (ALL TWRS)	

CLNC DEL 121.6 | CPDLC

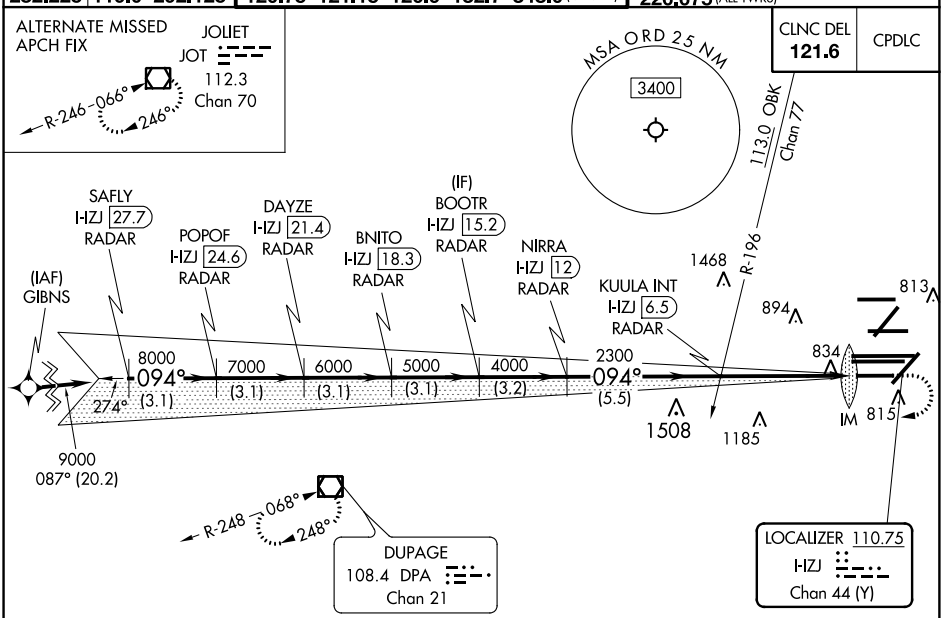

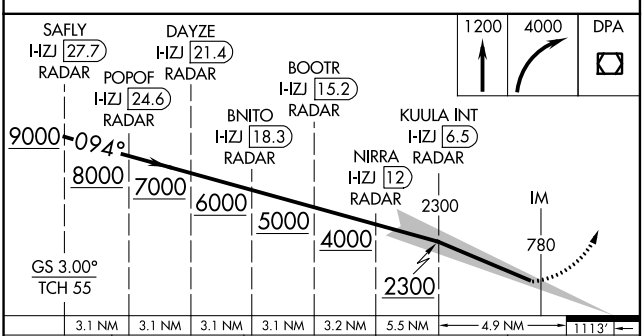

CATEGORY	A	B	C	D
S-ILS 10R	CAT II RA 110/12 100 DA 780			
S-ILS 10R	CAT III RVR 06			

ELEV 680 | D | TDZE 680

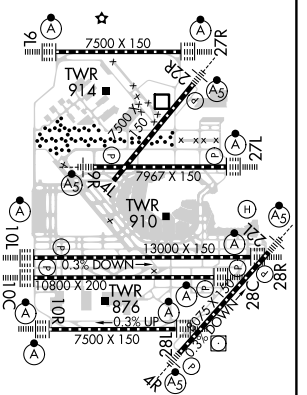

HIRL all Rwys
TDZ/CL all Rwys except 4L

CATEGORY II & III ILS - SPECIAL AIRCREW & AIRCRAFT CERTIFICATION REQUIRED

EC-3, 10 OCT 2019 to 07 NOV 2019

CHICAGO, ILLINOIS
Orig-B 03JAN19
41°58'N-87°54'W
CHICAGO O'HARE INTL (ORD)
ILS Z RWY 10R (CAT II & III)