ILS or LOC RWY 27R
CHICAGO O'HARE INTL (ORD)

LOC/DME I-ABU	APP CRS	Rwy ldg 7500
111.75	273°	TDZE 664
Chan 54 (Y)		Apt Elev 680

RNAV-1 GPS or RADAR required for procedure entry. RADAR or DME required.

Simultaneous approach authorized.

ALSF-2

MISSED APPROACH: Climb to 1100 then climbing right turn to 4000 direct OBK VOR/DME and hold, continue climb-in-hold to 4000.

D-ATIS	CHICAGO APP CON	O'HARE TOWERS	GND CON	
135.4	119.0 292.125	128.15 348.0 (Rwy 9L/27R) 133.0 348.0 (10R/28L)	124.125 (TWR NORTH)	(TWR CENTER) 121.75 (OBND)
282.225		120.75 121.15 126.9 132.7 348.0 (CENTER)	118.05 (TWR SOUTH)	121.9 (IBND)
			226.675 (ALL TWRS)	

CLNC DEL 121.6 | CPDLC

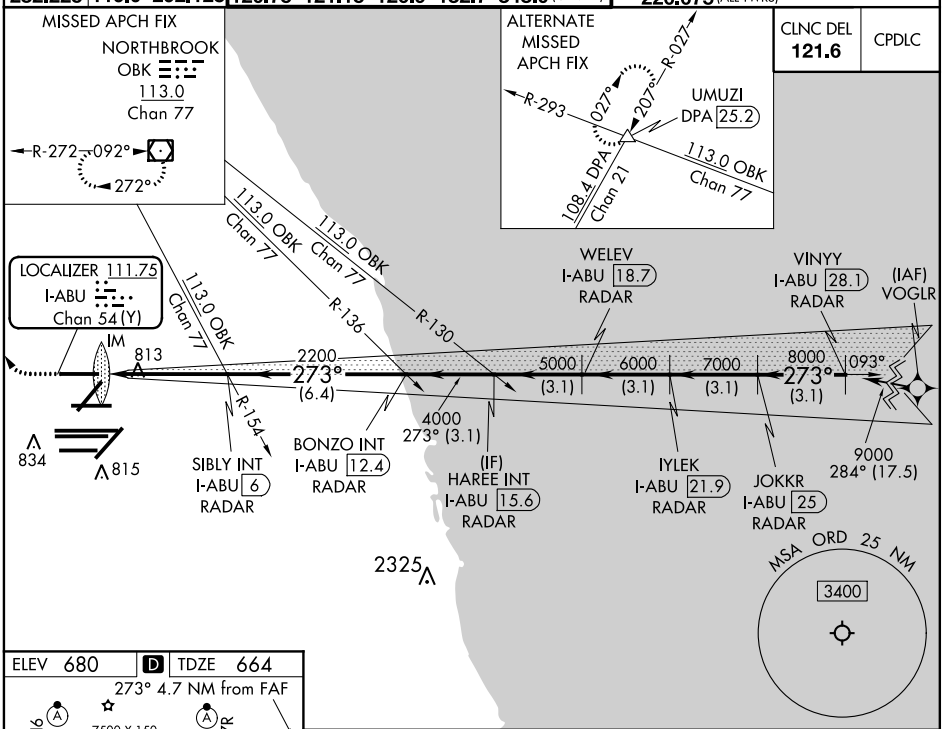

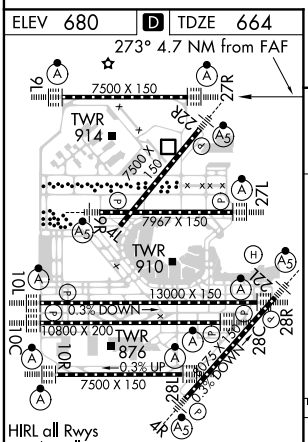

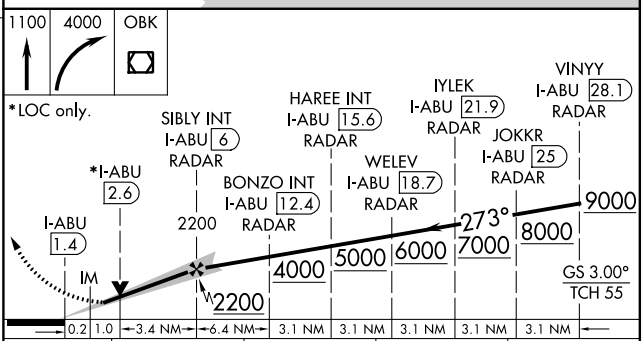

CATEGORY	A	B	C	D
S-ILS 27R	864/18 200 (200-½)			
S-LOC 27R	1120/24 456 (500-½)		1120/45 456 (500-⅞)	

FAF to MAP 4.7 NM

Knots	60	90	120	150	180
Min:Sec	4:42	3:08	2:21	1:53	1:34

EC-3, 16 JUL 2020 to 13 AUG 2020

EC-3, 16 JUL 2020 to 13 AUG 2020