

WAAS CH <b>99540</b> <b>W36A</b>	APP CRS <b>360°</b>	Rwy Idg TDZE Apt Elev	<b>3200</b> <b>968</b> <b>968</b>
--	------------------------	-----------------------------	---

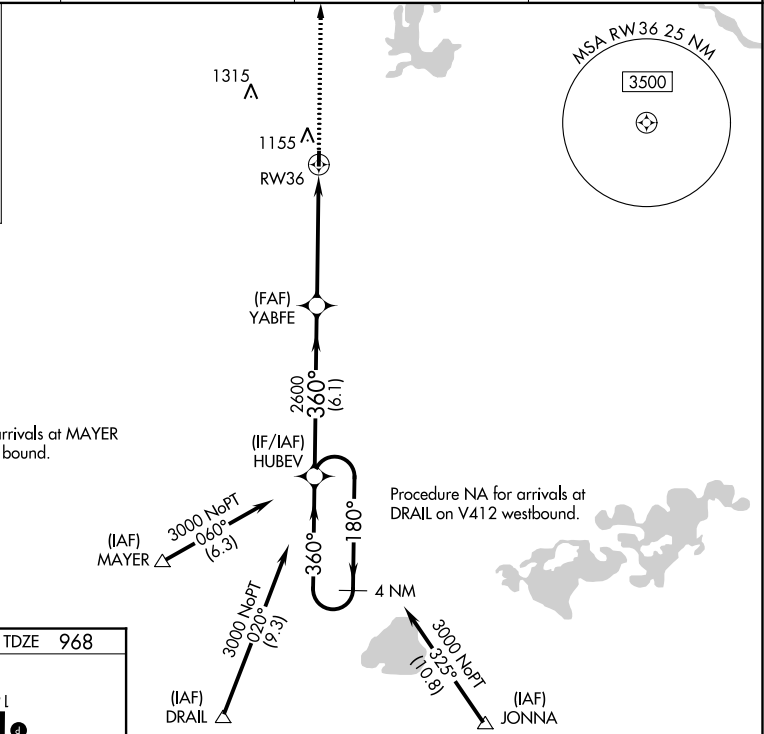
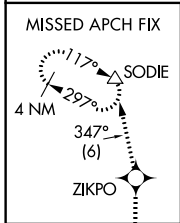
# RNAV (GPS) RWY 36

BUFFALO MUNI (CFE)

For uncompensated Baro-VNAV systems, LNAV/VNAV NA below -16°C (4°F) or above 54°C (130°F). Circling Rwy 18 NA at night. Rwy 36 helicopter visibility reduction below 3/4 SM NA. DME/DME RNP-0.3 NA.

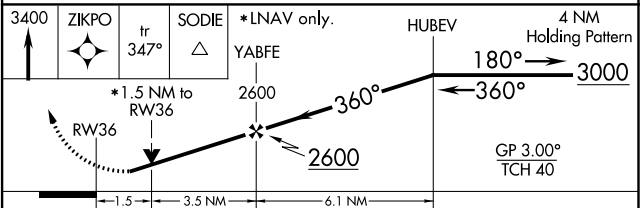
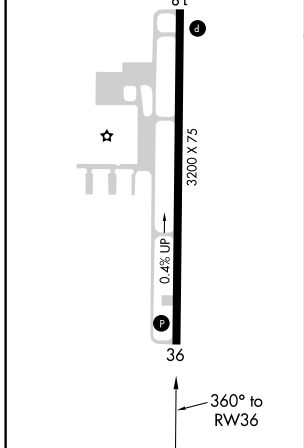
MISSED APPROACH: Climb to 3400 direct ZIKPO and track 347° to SODIE and hold.

AWOS-3 <b>120.45</b>	MINNEAPOLIS APP CON <b>126.5 335.65</b>	GCO <b>121.725</b>	UNICOM <b>122.8</b> (CTAF)
-------------------------	--	-----------------------	-------------------------------



ELEV 968	TDZE 968
----------	----------

REIL Rwy 18 and 36  
MIRL Rwy 18-36



CATEGORY	A	B	C	D
LPV DA	1280-1 1/8	312 (400-1 1/8)		NA
LNAV/VNAV DA	1396-1 1/2	428 (500-1 1/2)		NA
LNAV MDA	1460-1	492 (500-1)	1460-1 3/8 492 (500-1 3/8)	NA
CIRCLING	1460-1	492 (500-1)	1540-1 1/2 572 (600-1 1/2)	NA

NC-1, 16 JUL 2020 to 13 AUG 2020

NC-1, 16 JUL 2020 to 13 AUG 2020