BEAUFORT, SOUTH CAROLINA

HI-TACAN Y RWY 14

TACAN NBC Chan 42	APCH CRS 127°	Rwy ldg 8001 TDZE 33 Arpt Elev 37	JAL-916 [USN]	BEAUFORT MCAS (MERRITT FLD) (KNBC)

RADAR Required	MISSED APPROACH: Climb to 1600 on NBC TACAN R-120, then climbing left turn to 3000 via hdg 330° to intercept NBC R-041 to 6 DME (COSAW) and hold. Continue climb in hold to 3000.
T	

ATIS ★	BEAUFORT APP CON	BEAUFORT TOWER ★	GND CON	CLNC DEL	ASR/PAR
279.525	(ABV 3000) 125.125 292.125 (3000 and BLW) 123.7 269.125	119.05 342.875	128.15 348.625	128.15 254.375	

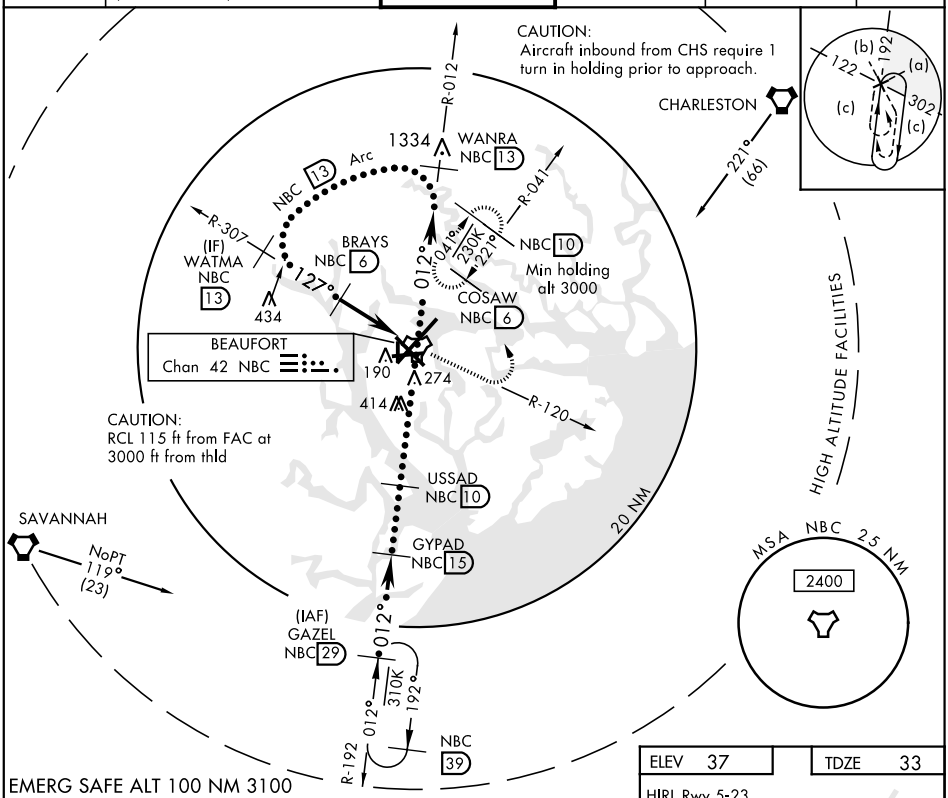

EMERG SAFE ALT 100 NM 3100

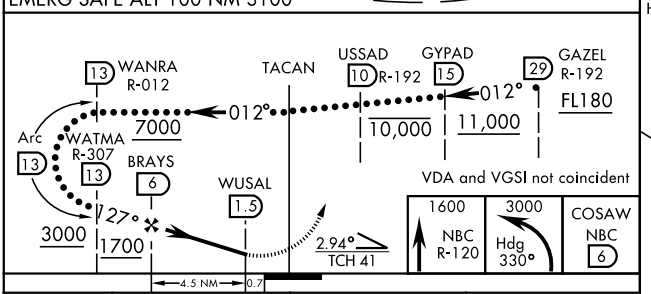

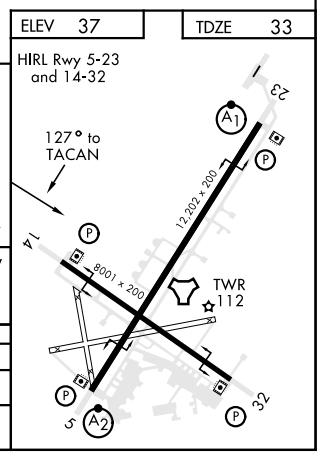

CATEGORY	C	D	E
S-14	420-1⅛ 387 (400-1⅛)		
C CIRCLING	600-1½ 563 (600-1½)	600-2 563 (600-2)	740-2½ 703 (800-2½)

SE-2, 10 SEP 2020 to 08 OCT 2020

SE-2, 10 SEP 2020 to 08 OCT 2020

HI-TACAN Y RWY 14