WAAS	APP CRS	Rwy ldg	7500
CH 99340	093°	TDZE	680
W10E		Apt Elev	680

RNAV (GPS) Z RWY 10R
CHICAGO O'HARE INTL (ORD)

For uncompensated Baro-VNAV systems, LNAV/VNAV NA below -19°C (-2°F) or above 54°C (130°F). Simultaneous approach authorized. Use of FD or AP providing RNAV track guidance required during simultaneous operations. LNAV procedure NA during simultaneous operations. DME/DME RNP-0.3 NA. For inop ALS, increase LNAV Cat C and D visibility to RVR 6000.

ALSF-2

MISSED APPROACH: Climb to 1200 then climbing right turn to 4000 direct DPA VOR/DME and hold.

D-ATIS	CHICAGO APP CON	O'HARE TOWERS	GND CON	(TWR CENTER)
135.4		128.15 348.0 (Rwy 9L/27R) 133.0 348.0 (10R/28L)	124.125 (TWR NORTH)	121.75 (OBND)
282.225	119.0 292.125	120.75 121.15 126.9 132.7 348.0 (CENTER)	118.05 (TWR SOUTH)	121.9 (IBND)
			226.675 (ALL TWRS)	

CLNC DEL	CPDLC
121.6	

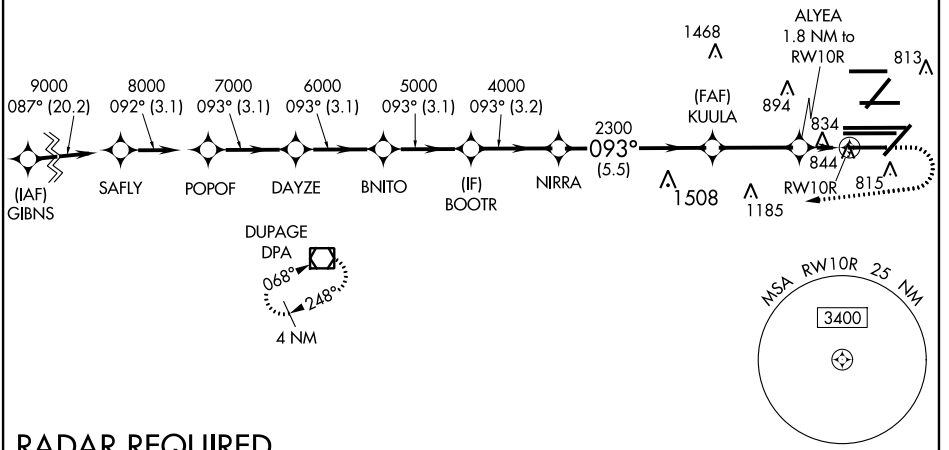

RADAR REQUIRED

ELEV	680	D	TDZE	680

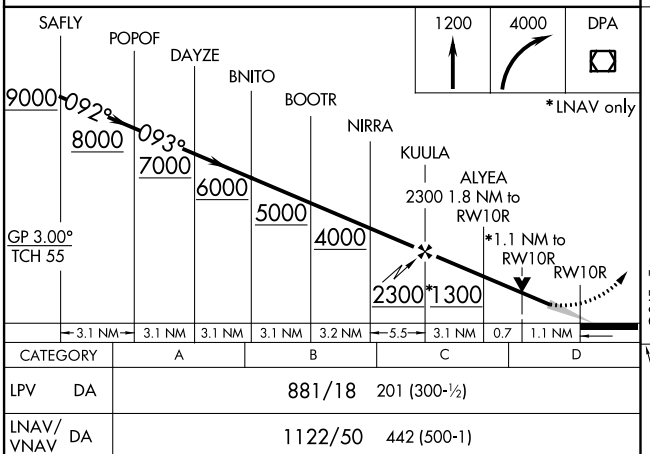

CATEGORY	A	B	C	D
LPV DA	881/18 201 (300-½)			
LNAV/VNAV DA	1122/50 442 (500-1)			
LNAV MDA	1100/24 420 (500-½)		1100/40 420 (500-¾)	

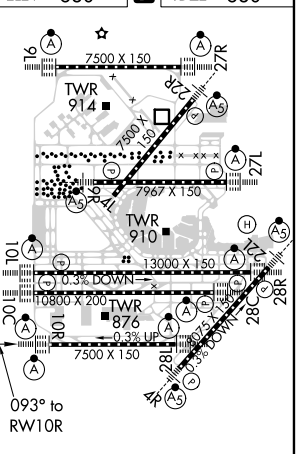

HIRL all Rwys
TDZ/CL all Rwys except 4L

EC-3, 08 OCT 2020 to 05 NOV 2020
EC-3, 08 OCT 2020 to 05 NOV 2020