RNAV (GPS) RWY 35R
DALLAS-FORT WORTH INTL (DFW)

WAAS	APP CRS	Rwy ldg 8500
CH 40401	356°	TDZE 575
W35A		Apt Elev 607

For uncompensated Baro-VNAV systems, LNAV/VNAV NA below -4°C (25°F) or above 54°C (130°F). For inop ALSF, increase LNAV/VNAV all Cats visibility to RVR 6000, increase LNAV Cat C/D visibility to 1⅜ mile. Simultaneous approach authorized with Rwy 35 L/C and 36L/R. DME/DME RNP-0.3 NA. LNAV procedure NA during simultaneous operations. Use of FD or AP providing RNAV track guidance required during simultaneous operations.

ALSF-2

MISSED APPROACH: Climb to 1040 then climbing right turn to 3000 direct PERSN and hold.

D-ATIS	REGIONAL APP CON	DFW TOWER	GND CON	CLNC DEL	CPDLC
ARR 123.775 DEP 135.925	119.4	126.55 127.5 EAST 124.15 134.9 WEST	121.65 121.8 EAST 121.85 WEST	128.25	

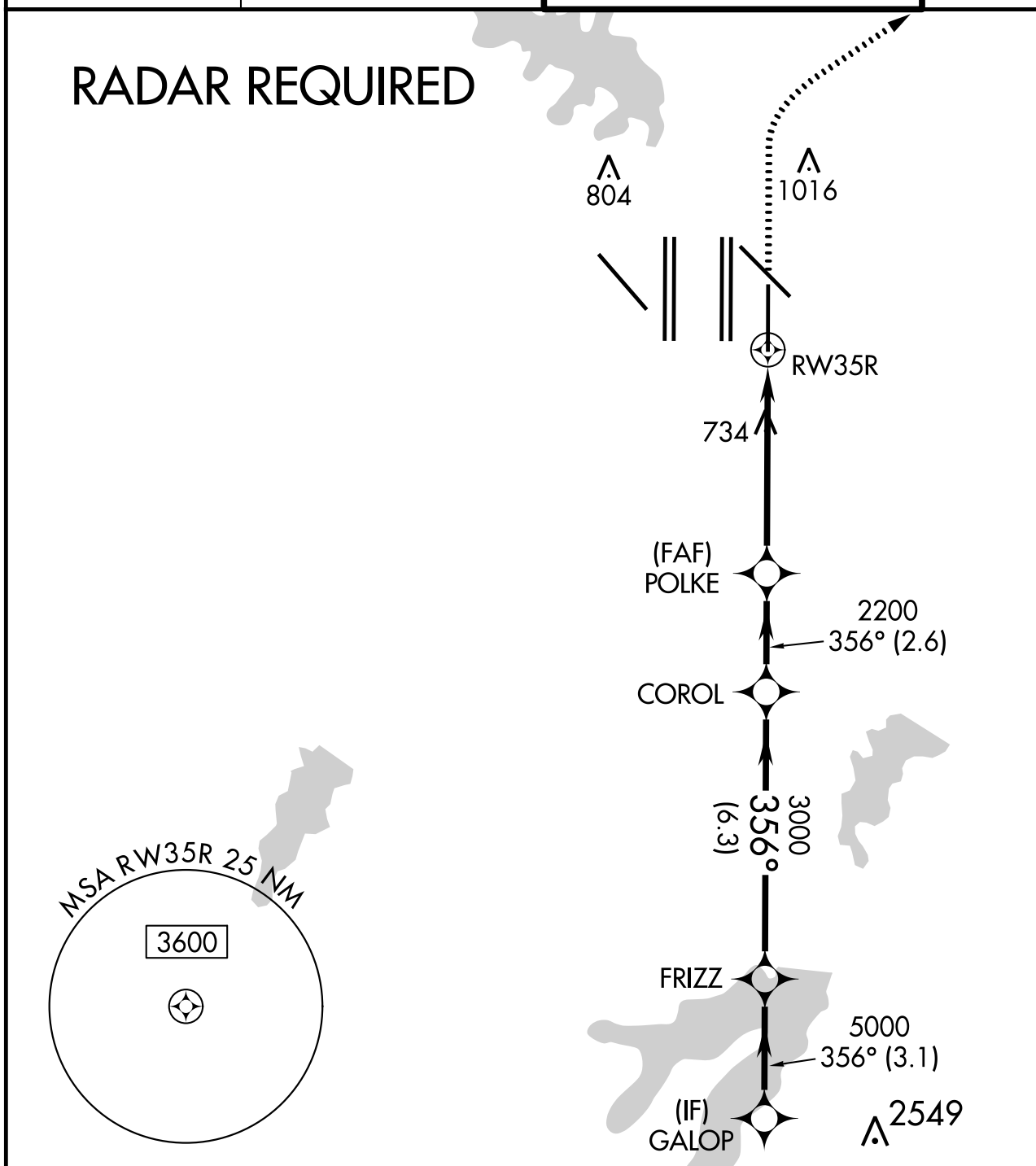

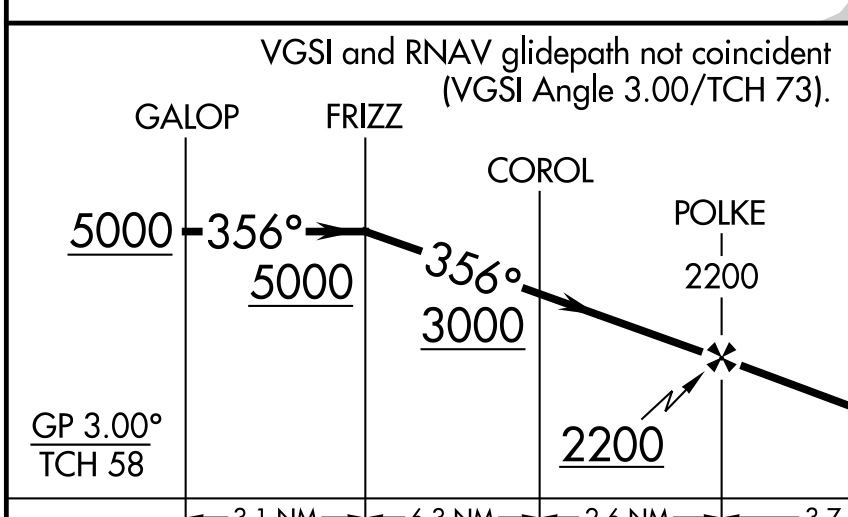

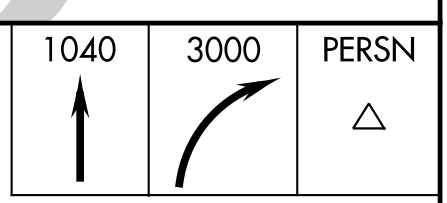

CATEGORY	A	B	C	D
LPV DA	775/18 200 (200-½)			
LNAV/VNAV DA	917/30 342 (400-⅝)			
LNAV MDA	1040/24 465 (500-½)		1040/50 465 (500-1)	

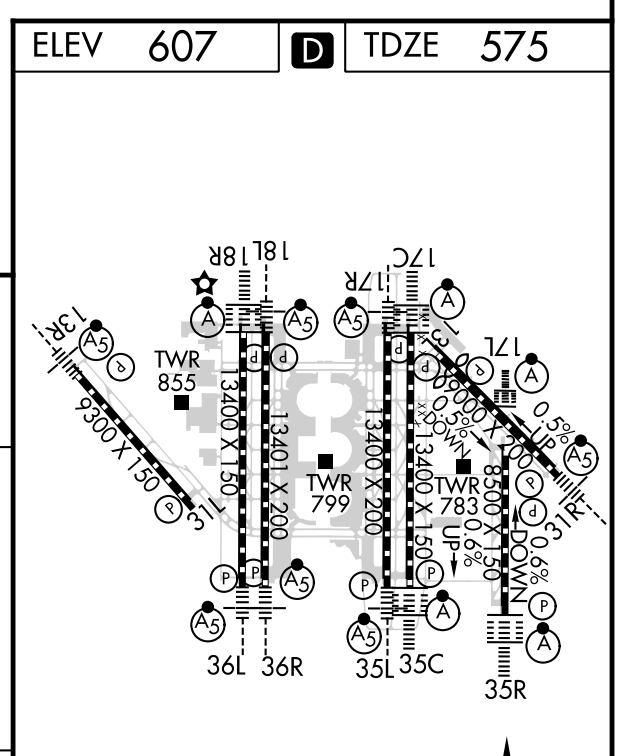

HIRL all Rwys
REIL Rwys 13L and 31L
TDZ/CL all Rwys except 13L and 31L

SC-2, 08 OCT 2020 to 05 NOV 2020

SC-2, 08 OCT 2020 to 05 NOV 2020