BOISE, IDAHO

HI-ILS Z or LOC Z RWY 10R

LOC I-BOI	APCH CRS	Rwy ldg	9763
111.1	102°	TDZE	2836
		Arpt Elev	2871

JAL-57 [USAF] BOISE AIR TERMINAL (GOWEN FLD) (KBOI)

T * When ALS inop, increase RVR to 40 and vis to ¾ mile.
** When ALS inop, increase RVR to 55 and vis to 1⅛ miles.

ALSF-2 (A)

MISSED APPROACH: Climb to 3700 then climbing right turn to 5000 on heading 320° and BOI VORTAC R-278 to JIMMI BOI 12 DME and hold.

ATIS	BIG SKY APP CON	BOISE TOWER	GND CON	CLNC DEL	ASOS
123.9 290.4	119.6 269.4	118.1 257.8	121.7 348.6	125.9 323.2	

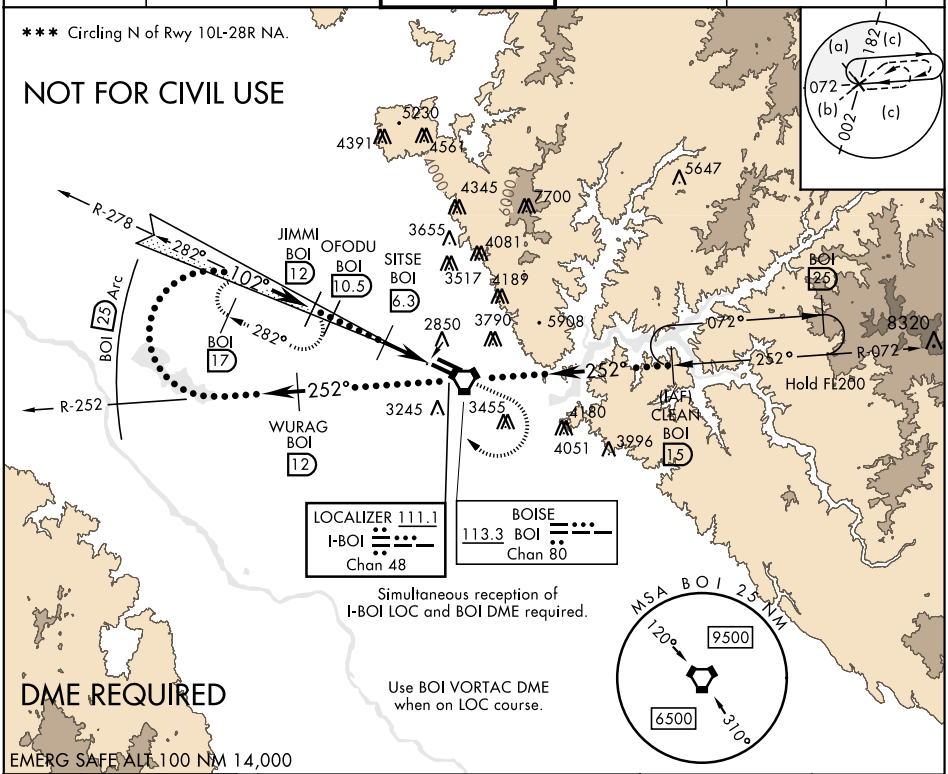

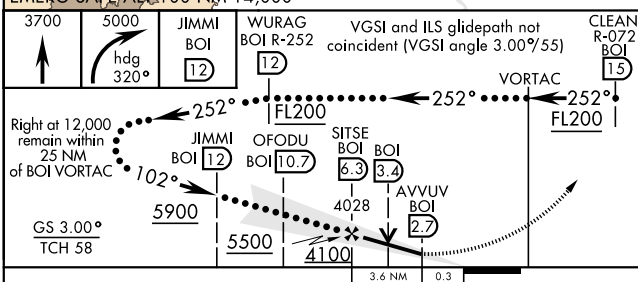

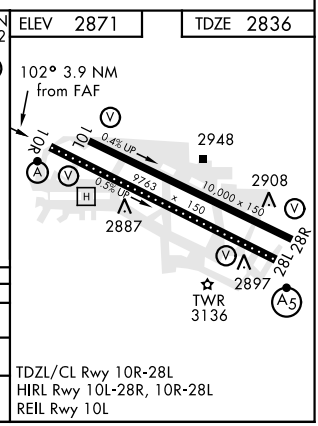

CATEGORY	C	D	E
S-ILS 10R *	3036/18	200	(200-½)
S-LOC 10R **	3180/30	344	(400-⅝)
*** C CIRCLING	3740-2½ 869 (900-2½)	3820-3 949	(1000-3)

43°34′N-116°13′W

BOISE, IDAHO

Amdt 4 29MAR18

BOISE AIR TERMINAL (GOWEN FLD) (KBOI)

HI-ILS Z or LOC Z RWY 10R

NW-1, 25 MAR 2021 to 22 APR 2021

NW-1, 25 MAR 2021 to 22 APR 2021