TUCSON, ARIZONA

ILS or LOC Y RWY 30

AL-429 [USAF]

DAVIS-MONTHAN AFB (KDMA)

LOC I-DMA	APCH CRS	Rwy ldg / TDZE / Arpt Elev
109.3	305°	13,643 / 2704 / 2704

* When ALS inop, increase CAT AB RVR to 55, vis to 1 mile; CAT CDE vis to 1¾ miles.
** Circling not authorized S of Rwy 12-30.

ALSF-1

MISSED APPROACH: Climb to 7200, intercept DMA TACAN R-310 to SHORR and hold.

ATIS★	TUCSON APP CON	DAVIS-MONTHAN TOWER	GND CON	CLNC DEL
270.1	066°-274° 119.4 318.1 275°-065° 125.1 269.55	118.85 253.5	121.8 275.8	121.8 275.8

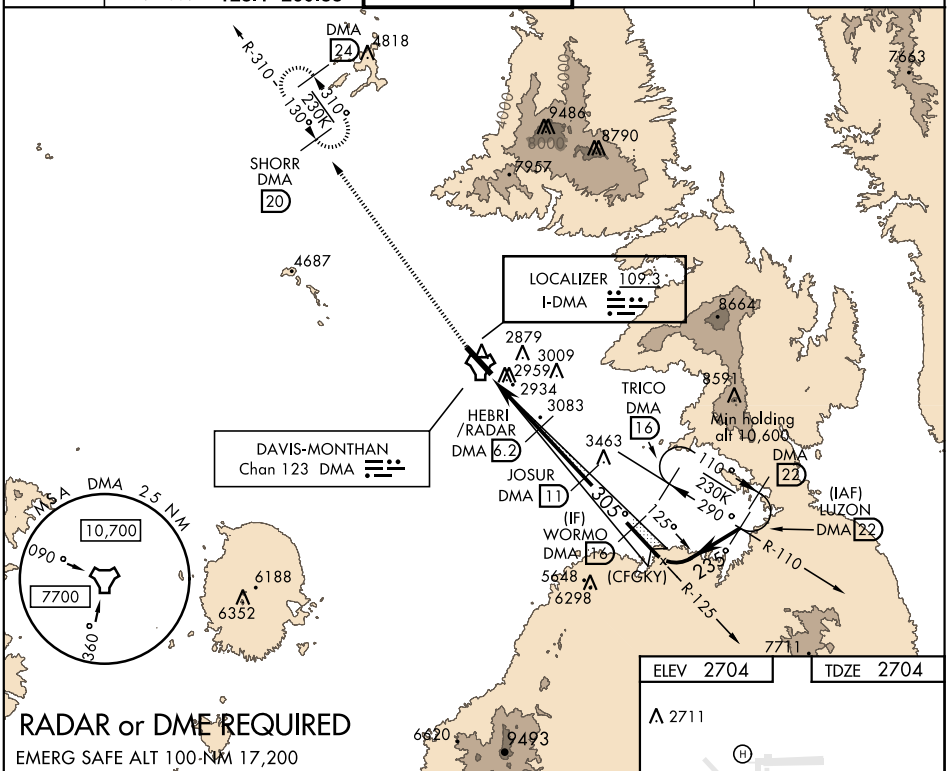

RADAR or DME REQUIRED

EMERG SAFE ALT 100-NM 17,200

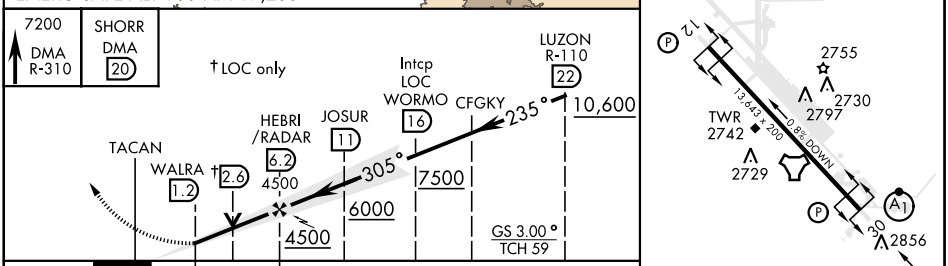

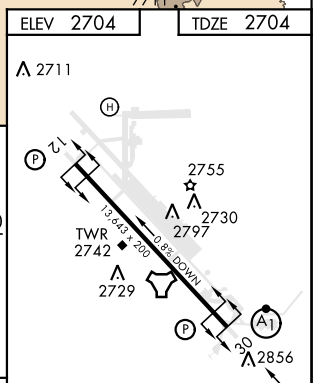

CATEGORY	A	B	C	D	E
S-ILS 30	2954/40 250 (300-¾)				
S-LOC 30 *	3340/24 636 (700-½)		3340-1⅜ 636 (700-1⅜)		
CIRCLING**	3340-1 636 (700-1)		3340-1¾ 636 (700-1¾)	3360-2 656 (700-2)	3440-2½ 736(800-2½)

FAF to MAP 5 NM					
Knots	60	90	120	150	180
Min:Sec	5:00	3:20	2:30	2:00	1:40

TUCSON, ARIZONA 32°10′N-110°53′W DAVIS-MONTHAN AFB (KDMA)

Amdt 8 28MAR19

ILS or LOC Y RWY 30

SW-4, 25 MAR 2021 to 22 APR 2021