VALPARAISO, FLORIDA

HI-TACAN RWY 12

TACAN DWG Chan 2	APCH CRS 113°	Rwy ldg 11,987 THRE 84 Arpt Elev 84

JAL-436 [USAF] EGLIN AFB/DESTIN-FT WALTON BEACH (KVPS)

MISSED APPROACH: Climbing right turn to 2200 direct TUFER DWG R-180/12 DME and hold.

ATIS ★	EGLIN APP CON	EGLIN TOWER	GND CON	CLNC DEL
134.625 273.5	125.1 281.45 271°- 089° 132.1 360.6 090°- 270°	118.2 353.65	121.8 335.8	127.7 377.2

Procedure not usable at times due to restricted area activity.

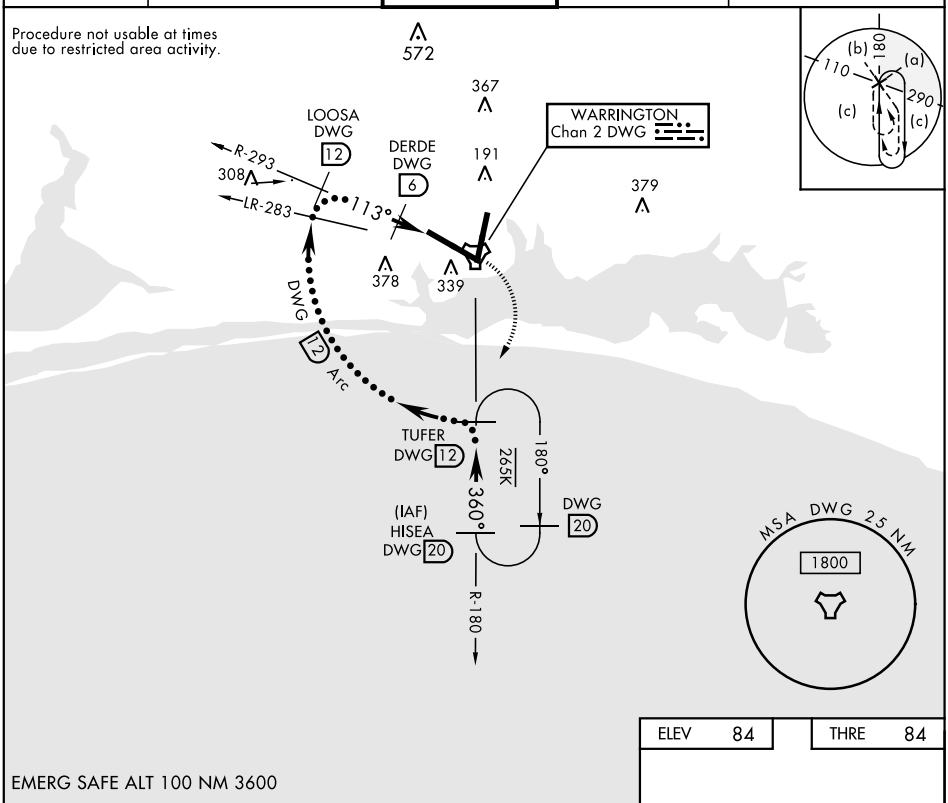

EMERG SAFE ALT 100 NM 3600

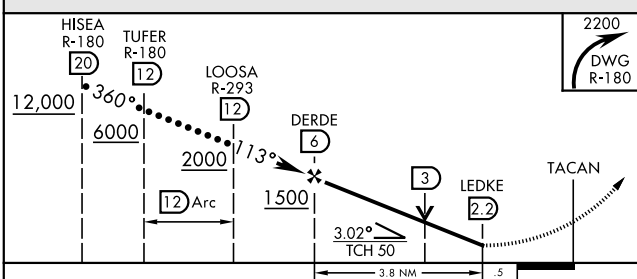

CATEGORY	C	D	E
S-12	540-1⅜ 456 (500-1⅜)		
CIRCLING	760-2 676 (700-2)	760-2¼ 676 (700-2¼)	760-2½ 676 (700-2½)

ELEV 84 THRE 84

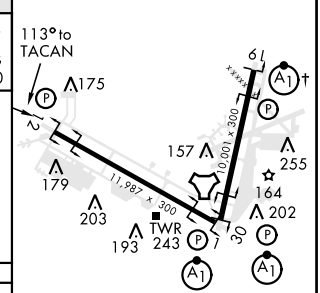

HIRL all Rwy
† Rwy 19 apch lgt 1500′ nonstandard.

VALPARAISO, FLORIDA 30°29′N-86°32′W EGLIN AFB/DESTIN-FT WALTON BEACH(KVPS)

Amdt 1 04APR13

SE-3, 25 MAR 2021 to 22 APR 2021