VALPARAISO, FLORIDA

ILS X or LOC X RWY 19

AL-436 [USAF] EGLIN AFB/DESTIN-FT WALTON BEACH (KVPS)

LOC I-CAH	APCH CRS	Rwy ldg / THRE / Arpt Elev
109.1	192°	10,001 / 60 / 84

* When ALS inop, increase CAT ABCDE RVR to 40 and vis to ¾ mile.
** When ALS inop, increase CAT AB RVR to 55 and vis 1 mile, CAT CDE RVR to 60 and vis to 1⅛ miles.

ALSF-1

MISSED APPROACH: Climb to 2200 on DWG R-180 to 12 DME/TUFER and hold.

ATIS ★	EGLIN APP CON	EGLIN TOWER	GND CON	CLNC DEL
134.625 273.5	125.1 281.45 271°- 089° 132.1 360.6 090°- 270°	118.2 353.65	121.8 335.8	127.7 377.2

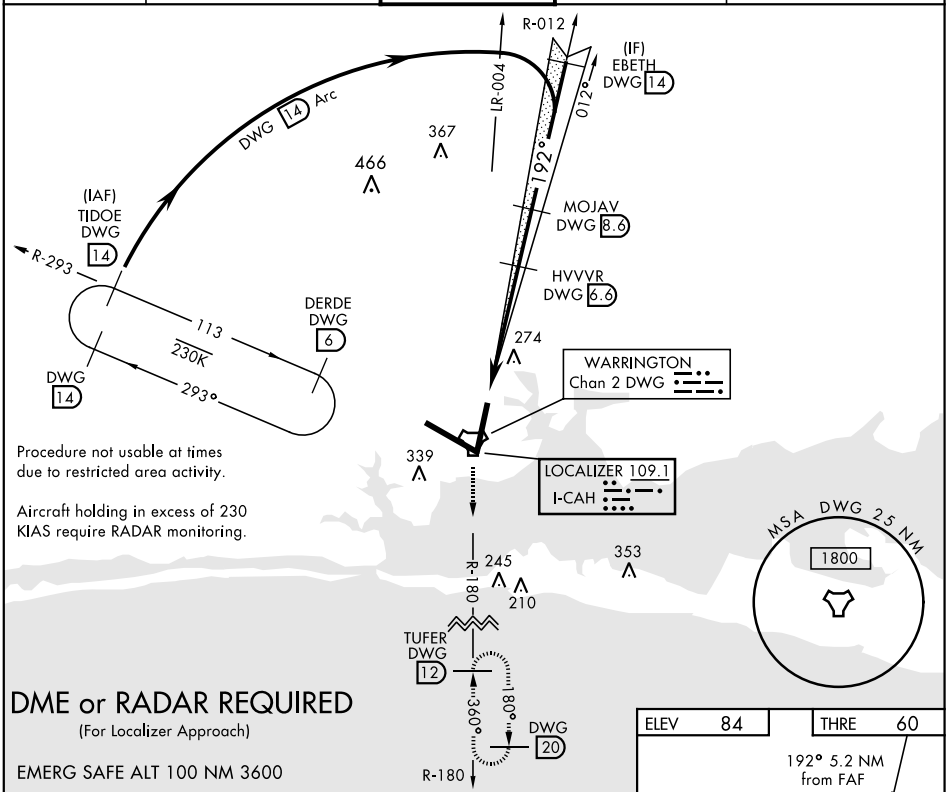

Procedure not usable at times due to restricted area activity.

Aircraft holding in excess of 230 KIAS require RADAR monitoring.

DME or RADAR REQUIRED

(For Localizer Approach)

EMERG SAFE ALT 100 NM 3600

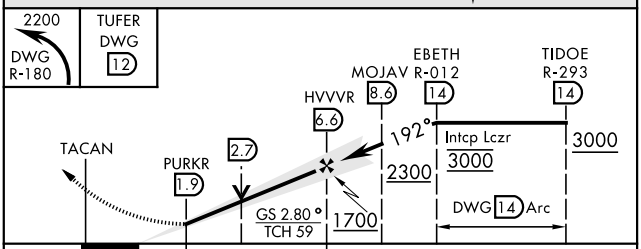

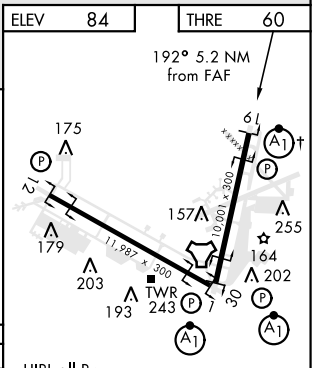

HIRL all Rwy
† Rwy 19 apch lgt 1500′ nonstandard.

CATEGORY	A	B	C	D	E
S-ILS 19 ★	260/24 200 (200-½)				
S-LOC 19 ★★	480/24 420 (400-½)		480/40 420 (400-¾)		
CIRCLING	660-1 576 (600-1)		760-2 676 (700-2)	760-2¼ 676 (700-2¼)	760-2½ 676 (700-2½)

LOC FAF to MAP 4.7 NM					
Knots	60	90	120	150	180
Min:Sec	4:42	3:08	2:21	1:53	1:34

SE-3, 25 MAR 2021 to 22 APR 2021