DOVER, DELAWARE

ILS RWY 1 (CAT II)

DOVER AFB (KDOV)

LOC I-DOV	APCH CRS	Rwy ldg	9602
109.95	015°	TDZE	25
		Arpt Elev	29

AL-562 [USAF]

RADAR or DME required.

ALSF-2

MISSED APPROACH: Climb to 2000 via DOV TACAN R-017 to DEREE/DOV 6.7 DME and hold.

ATIS	DOVER APP CON	DOVER TOWER	GND CON	CLNC DEL
127.825 273.5	132.425 257.875	126.35 279.625	118.875 225.4	125.55 289.4

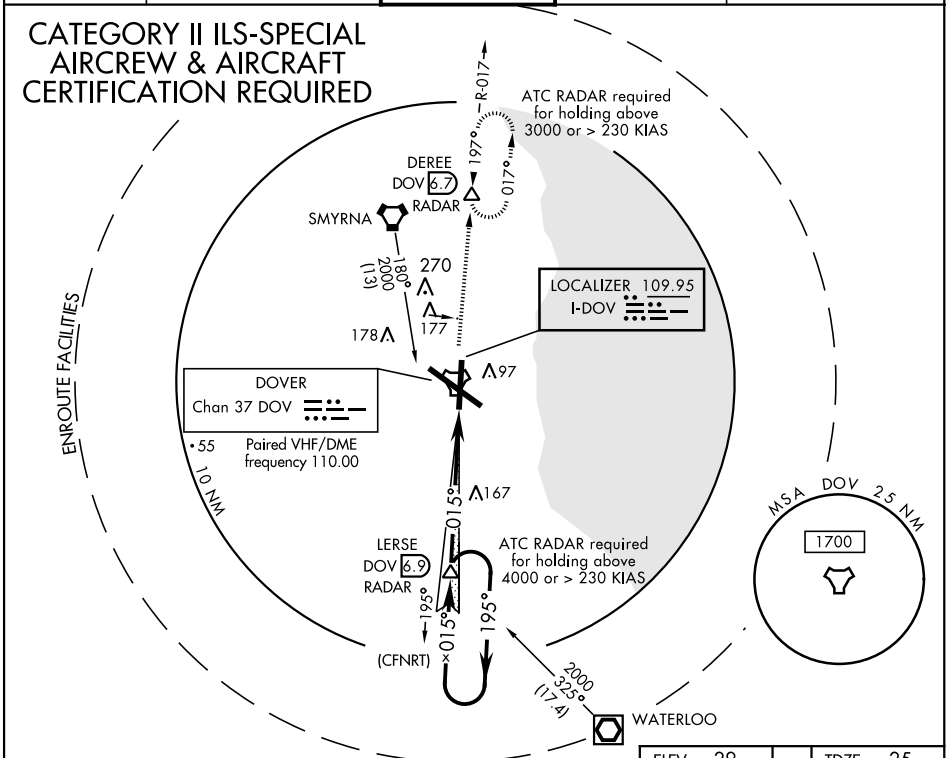

EMERG SAFE ALT 100 NM 4300

VGSI and ILS glidepath not coincident (VGSI Angle 3.00/TCH 75).

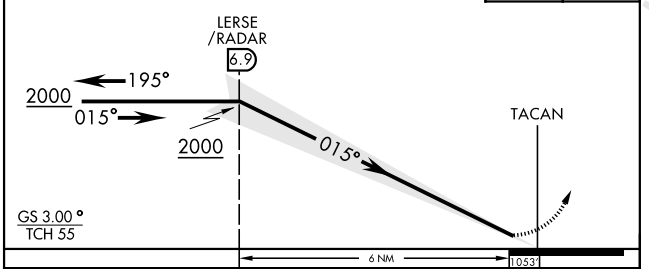

CATEGORY	A	B	C	D	E
S-ILS 1	RA 99/12	100	DA 125		

ELEV	29	TDZE	25

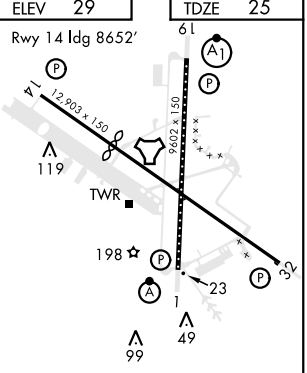

HIRL all Rwy
REIL Rwy 32
TDZL/CL Rwy 1

DOVER, DELAWARE

39°08'N-75°28'W

DOVER AFB (KDOV)

Amdt 1 05DEC19

ILS RWY 1 (CAT II)

NE-3, 25 MAR 2021 to 22 APR 2021