DOVER, DELAWARE

ILS or LOC RWY 19

DOVER AFB (KDOV)

LOC I-LIR	APCH CRS	Rwy ldg	9602
111.9	195°	TDZE	23
		Arpt Elev	29

AL-562 [USAF]

RADAR or DME required.

* When ALS inop, increase RVR to 40, vis to ¾ mile.
** When ALS inop, increase CAT AB RVR to 55, vis to 1 mile; CAT CDE vis to 1¼ miles.

ALSF-1

MISSED APPROACH: Climb to 2000 via DOV TACAN R-194 to LERSE/DOV 6.9 DME and hold.

ATIS	DOVER APP CON	DOVER TOWER	GND CON	CLNC DEL
127.825 273.5	132.425 257.875	126.35 279.625	118.875 225.4	125.55 289.4

† RVR of 18 authorized with use of FD or AP or HUD to DA.

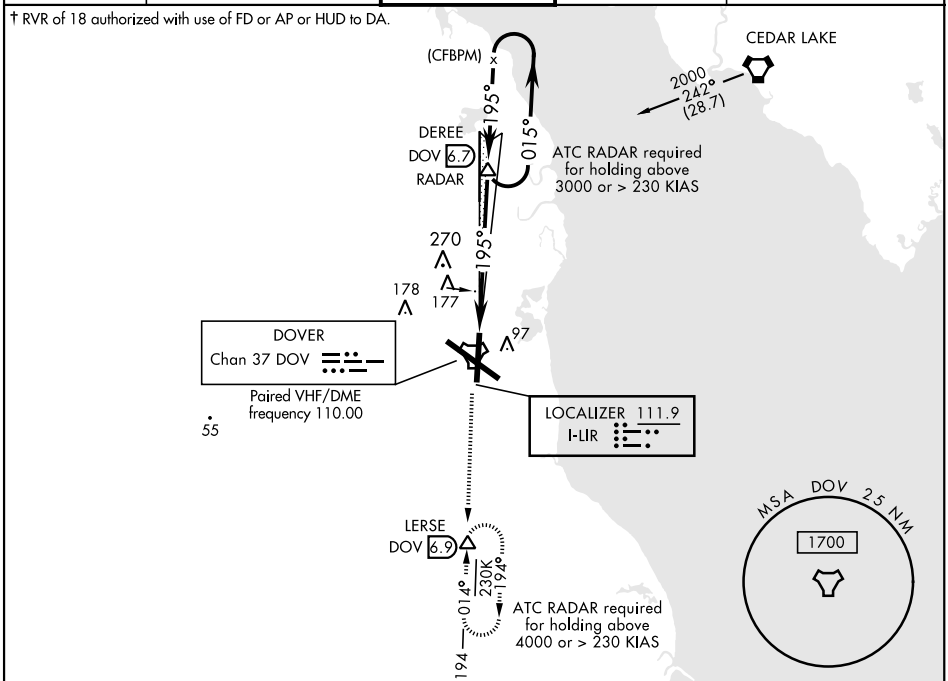

EMERG SAFE ALT 100 NM 4300

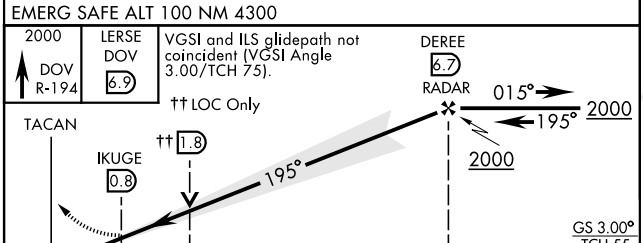

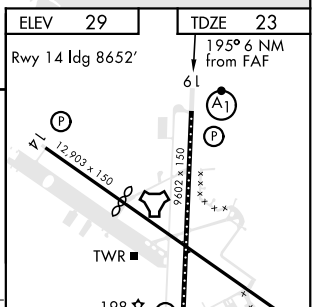

CATEGORY	A	B	C	D	E
S-ILS 19 * †	223/24 200 (200-½)				
S-LOC 19 **	460/24 437 (500-½)		460/40 437 (500-¾)		
C CIRCLING	500-1 471 (500-1)	540-1 511 (600-1)	580-1½ 551 (600-1½)	620-2 591 (600-2)	1080-3 1051 (1100-3)

FAF to MAP 5.9 NM					
Knots	60	90	120	150	180
Min:Sec	5:54	3:56	2:57	2:22	1:58

NE-3, 25 MAR 2021 to 22 APR 2021