DOVER, DELAWARE

RNAV (GPS) RWY 1

WAAS CH 52207 W01A	APCH CRS 015°	Rwy ldg 9602 TDZE 25 Arpt Elev 29

AL-562 (USAF)

DOVER AFB (KDOV)

T * When ALS inop, increase RVR to 40, vis to 3/4 mile. When TDZL/CL lights inop, increase RVR to 24.
** When ALS inop, increase CAT AB RVR to 45, vis to 7/8 mile; CAT CD RVR to 50, vis to 1 mile.
*** When ALS inop, increase CAT AB RVR to 55, vis to 1 mile; CAT CD vis to 1 1/4 miles.

ALSF-2

MISSED APPROACH: Climb to 2000 direct DEREE and hold, continue climb-in-hold to 2000.

ATIS	APP CON	TOWER	GND CON	CLNC DEL
127.825 273.5	132.425 257.875	126.35 279.625	118.875 225.4	125.55 289.4

128

DME/DME RNP - 0.3 NA

For uncompensated Baro-VNAV systems, Procedure NA below -15°C (5°F) or above 52°C (126°F).

CAUTION: When Rwy 14 VGSI inop, circling to Rwy 14 not authorized at night.

Circling visibility reduction by helicopters NA.

Average Cold Temperature based on standard -30.00°C ISA deviation.

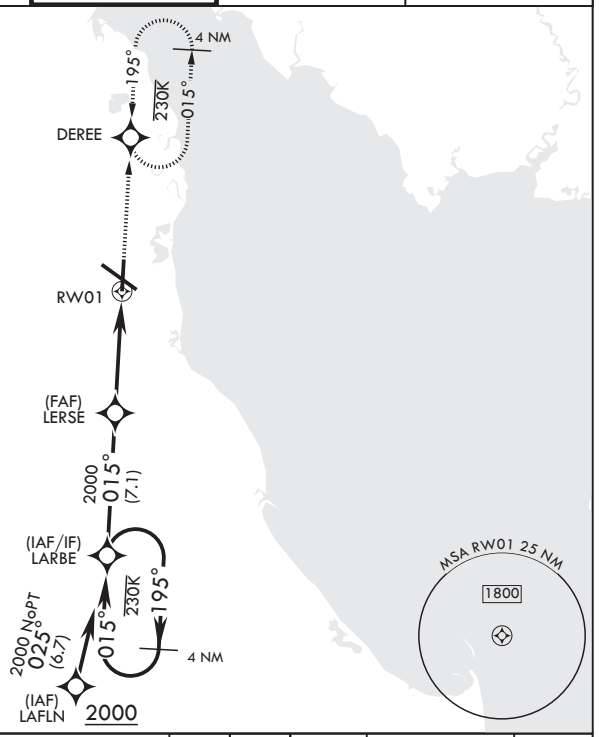

EMERG SAFE ALT 100 NM 4300

VGSI and RNAV glidepath not coincident (VGSI Angle 3.00/TCH 75).

2000 DEREE

ELEV 29 TDZE 25

Rwy 14 ldg 8652'

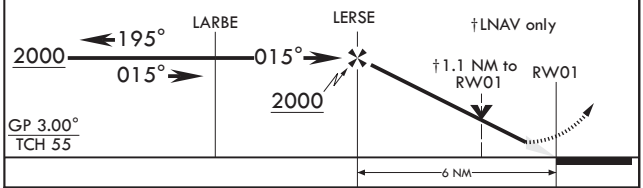

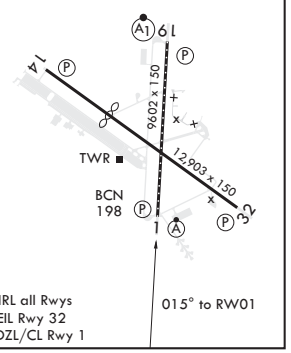

CATEGORY	A	B	C	D
LPV DA*	225/18 200 (200-½)			
LNAV/VNAV DA**	329/24 304 (300-½)	340/24 315 (400-½)	348/26 323 (400-½)	359/26 334 (400-½)
LNAV MDA***	460/24 435 (500-½)		460/40 435 (500-¾)	
C CIRCLING	500-1 471 (500-1)	520-1 491 (500-1)	540-1½ 511 (600-1½)	580-2 551 (600-2)

HIRL all Rwys
REIL Rwy 32
TDZL/CL Rwy 1

015° to RW01

NE-3, 25 MAR 2021 to 22 APR 2021