DOVER, DELAWARE

RNAV (GPS) RWY 19

WAAS CH 52208 W19A	APCH CRS 195°	Rwy ldg 9602 TDZE 23 Arpt Elev 29

AL-562 (USAF)

DOVER AFB (KDOV)

* When ALS inop, increase RVR to 40, vis to 3/4 mile.
** When ALS inop, increase RVR to 45, vis to 7/8 miles.
*** When ALS inop, increase CAT AB RVR to 55, vis to 1 mile, CAT CD vis to 1 1/4 miles.

ALSF-1

MISSED APPROACH: Climb to 2000 direct LERSE and hold.

ATIS	APP CON	TOWER	GND CON	CLNC DEL
127.825 273.5	132.425 257.875	126.35 279.625	118.875 225.4	125.55 289.4

DME/DME RNP - 0.3 NA

For uncompensated Baro-VNAV systems, procedure NA below -15°C (5°F) or above 52°C (127°F).

CAUTION: When Rwy 14 VGSI inop, circling to Rwy 14 NA at night.

Circling visibility reduction by helicopters NA.

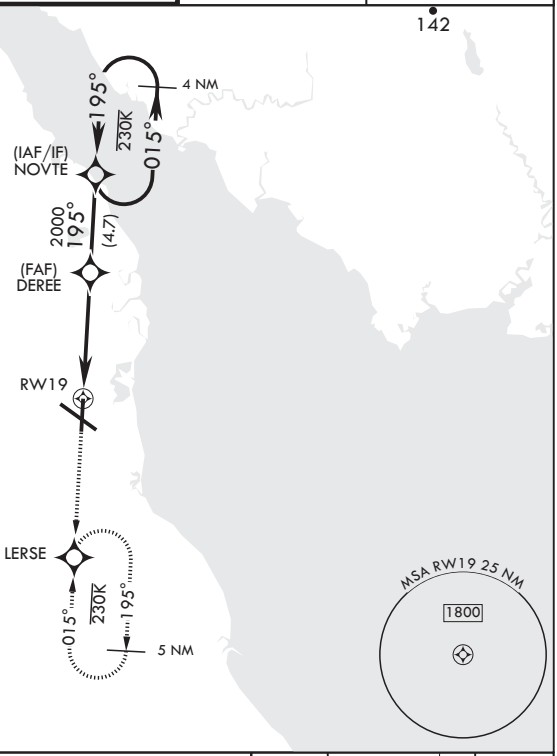

EMERG SAFE ALT 100 NM 4300

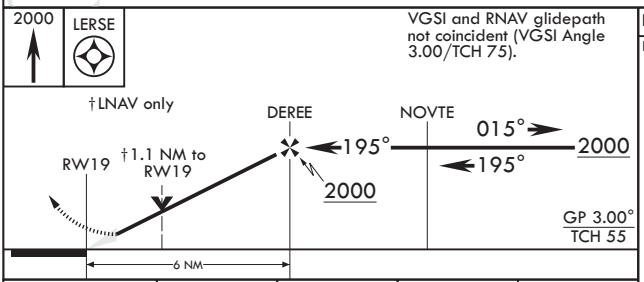

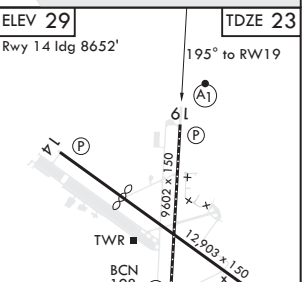

REIL Rwy 32
HIRL all Rwys
TDZL/CL Rwy 1

CATEGORY	A	B	C	D
LPV DA*	223/24 200 (200-½)			
LNAV/VNAV DA**	310/24 287 (300-½)	321/24 298 (300-½)	329/24 306 (300-½)	340/24 317 (400-½)
LNAV MDA***	460/24 437 (500-½)		460/40 437 (500-¾)	
C CIRCLING	500-1 471 (500-1)	520-1 491 (500-1)	540-1½ 511 (600-1½)	580-2 551 (600-2)

NE-3, 25 MAR 2021 to 22 APR 2021