APP CRS	Rwy ldg	5488
104°	TDZE	27
	Apt Elev	29

RNAV (GPS) RWY 12
MERCEDITA (PSE) (TJPS)

NA

DME/DME RNP-0.3 NA. Obtain local altimeter setting on CTAF; when not received use Luis Munoz Marin Intl altimeter setting. Procedure NA at night. Rwy 12, 30 helicopter visibility reduction below 1 SM NA.

MISSED APPROACH: Climbing right turn to 3000 direct SEPBO and hold.

AWOS-3PT	SAN JUAN CENTER	CLNC DEL	UNICOM
118.4	118.75 269.0	121.9	122.7 (CTAF) L

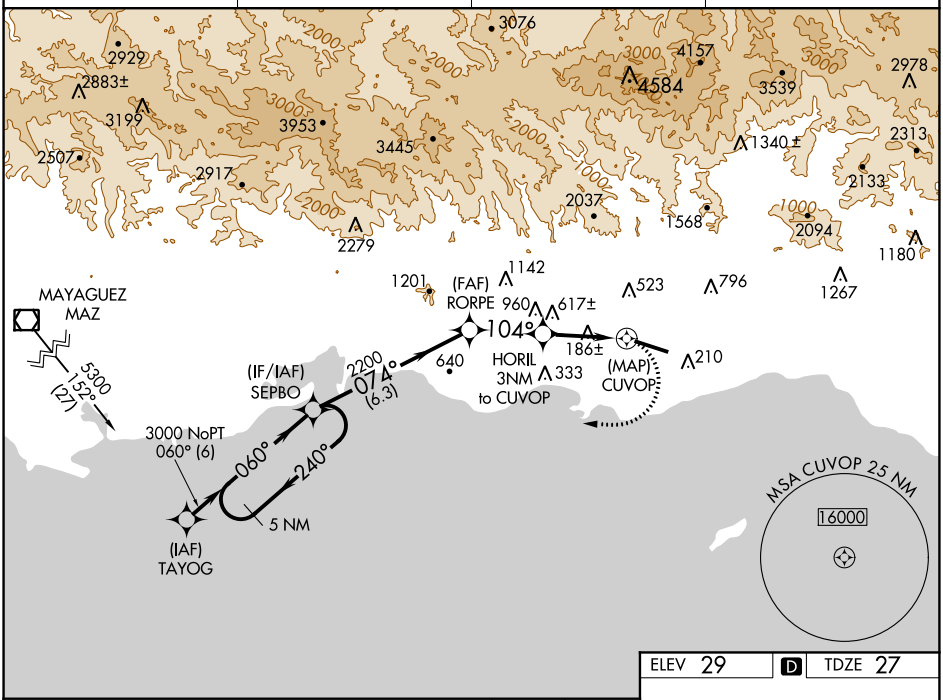

ELEV 29 D TDZE 27

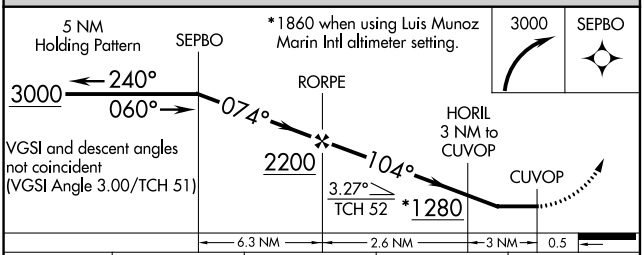

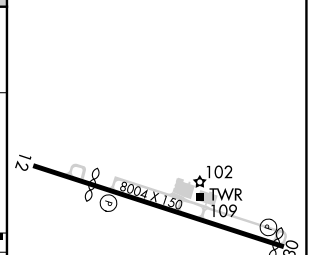

CATEGORY	A	B	C	D
LNAV MDA	880-1 853 (900-1)	880-1¼ 853 (900-1¼)	880-2½ 853 (900-2½)	880-2¾ 853 (900-2¾)
CIRCLING	880-1 851 (900-1)	880-1¼ 851 (900-1¼)	880-2½ 851 (900-2½)	880-2¾ 851 (900-2¾)
LUIS MUNOZ MARIN INTL ALTIMETER SETTING MINIMUMS				
LNAV MDA	NA			
CIRCLING	1460-1¼ 1431 (1500-1¼)	1460-1½ 1431 (1500-1½)	1460-3 1431 (1500-3)	

HIRL Rwy 12-30 L
REIL Rwy 12 and 30 L

SE-3, 25 MAR 2021 to 22 APR 2021
SE-3, 25 MAR 2021 to 22 APR 2021