FORT BELVOIR, VIRGINIA

RNAV (GPS) RWY 32

WAAS CH 91281 W32A	APCH CRS 323°	Rwy ldg 4519 TDZE 68 Arpt Elev 74

AL-5504 (USA)

DAVISON AAF (KDAA)

T * When ALS inop, increase RVR to 45, vis to 7/8 mile.
** When ALS inop, increase RVR to 60, vis to 1 1/8 miles.
*** When ALS inop, increase vis to 1 3/8 miles.

MALS A4

MISSED APPROACH: Climb to 600 then climbing left turn to 2000 direct UDUCY and hold.

ATIS	POTOMAC APP CON	TOWER★	GND CON	CLNC DEL	PAR
128.175	118.95 319.1	126.3 (CTAF) 229.4	121.9 351.8	351.8	

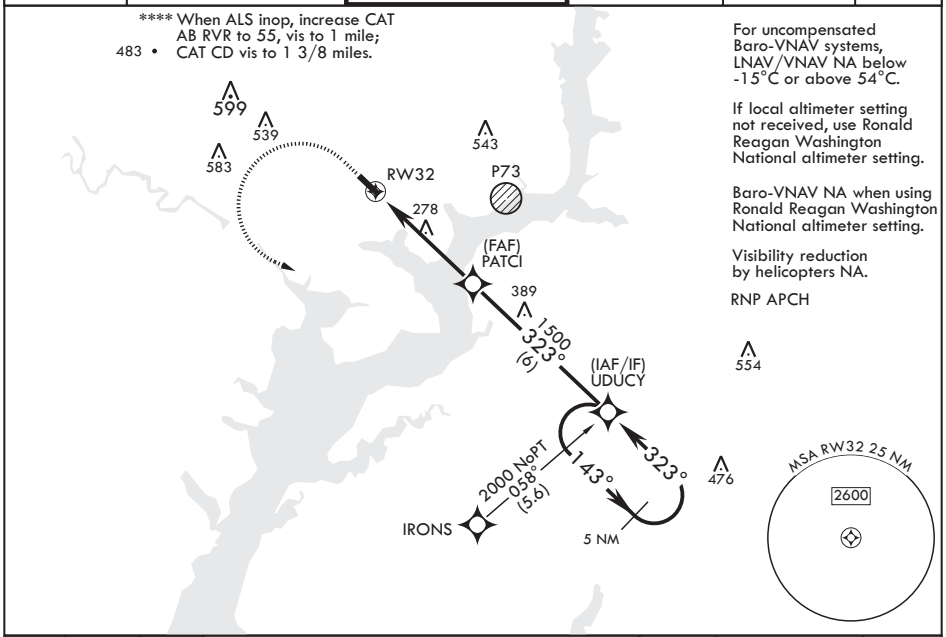

For uncompensated Baro-VNAV systems, LNAV/VNAV NA below -15°C or above 54°C.

If local altimeter setting not received, use Ronald Reagan Washington National altimeter setting.

Baro-VNAV NA when using Ronald Reagan Washington National altimeter setting.

Visibility reduction by helicopters NA.

RNP APCH

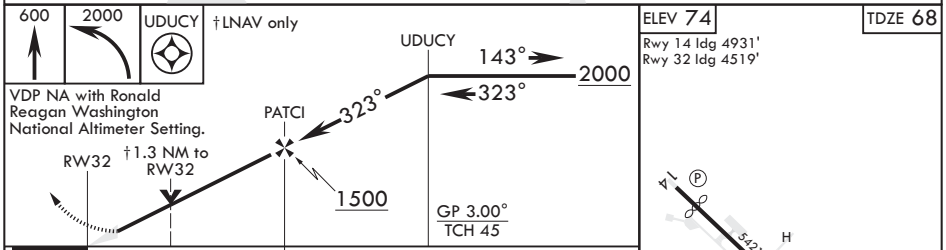

ELEV 74 TDZE 68

Rwy 14 ldg 4931'
Rwy 32 ldg 4519'

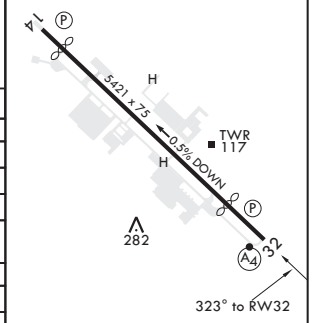

CATEGORY	A	B	C	D
LPV DA*	351/40 283 (300-¾)			
LNAV/VNAV DA**	481/50 413 (500-1)			
LNAV MDA****	540/40 472 (500-¾)		540/60 472 (500-1 ⅛)	
C CIRCLING	700-1 626 (700-1)	740-1 666 (700-1)	800-2 726 (800-2)	1000-3 926 (1000-3)
RONALD REAGAN WASHINGTON NATIONAL ALTIMETER MINIMUMS				
LPV DA*	384/40 316 (400-¾)			
LNAV/VNAV DA***	514/55 446 (500-1)			
LNAV MDA****	580/40 512 (600-¾)		580-1¼ 512 (600-1¼)	
C CIRCLING	720-1 646 (700-1)	780-1 706 (800-1)	820-2¼ 746 (800-2¼)	1040-3 966 (1000-3)

HIRL all Rwys

NE-3, 25 MAR 2021 to 22 APR 2021