WAAS CH 45635 W33A	APP CRS 330°	Rwy ldg 8303 TDZE 7926 Apt Elev 7950

RNAV (GPS) RWY 33
CENTRAL COLORADO RGNL (AEJ)

T NA -22°C

Circling NA northeast of Rwy 15-33. DME/DME RNP-0.3 NA. When local altimeter setting not received, use Salida altimeter setting and increase all MDA 100 feet. VDP NA with Salida altimeter setting. #Missed approach requires minimum climb of 425 feet per NM to 14100.

MISSED APPROACH: Climbing right turn to 16000 direct KANON and hold, continue climb-in-hold to 16000.

AWOS-3	DENVER CENTER	UNICOM
132.925	119.85 363.15	122.8 (CTAF) L

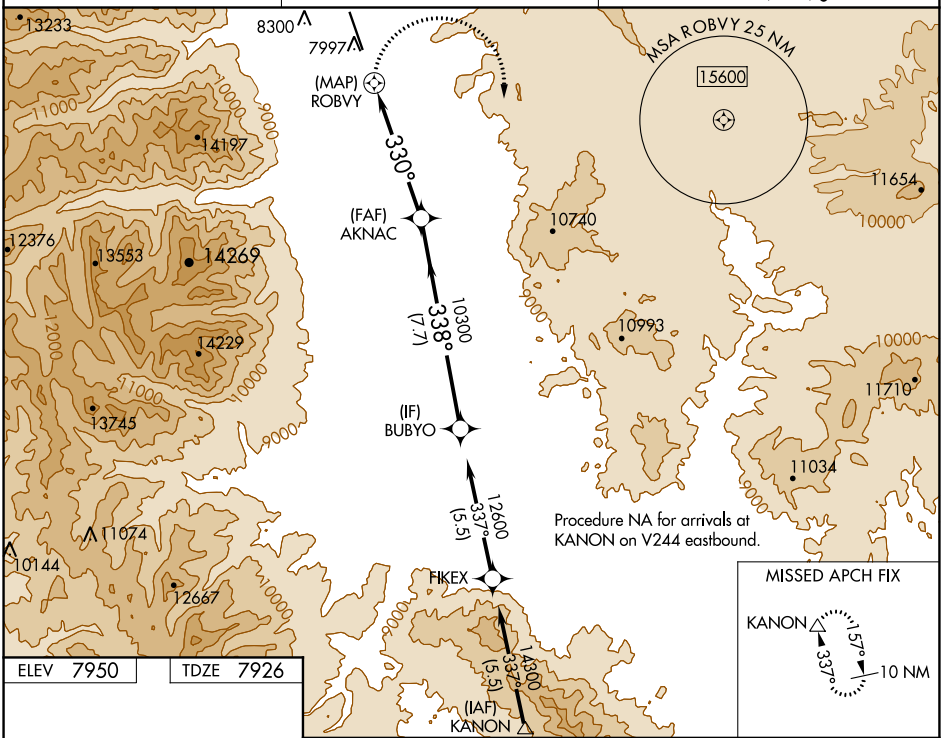

ELEV 7950 TDZE 7926

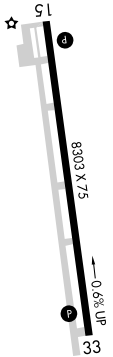

MIRL Rwy 15-33 L

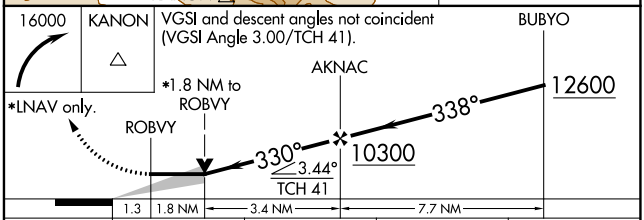

CATEGORY	A	B	C	D
#LP MDA	8960-1½	1034 (1100-1½)	8960-3 1034 (1100-3)	NA
LP MDA	9840-1½	1914 (1900-1½)	9840-3 1914 (1900-3)	NA
#LNAV MDA	9300-1½	1374 (1400-1½)	9300-3 1374 (1400-3)	NA
LNAV MDA	9980-1½	2054 (2100-1½)	9980-3 2054 (2100-3)	NA
C CIRCLING	9980-1½	2030 (2100-1½)	9980-3 2030 (2100-3)	NA

SW-1, 25 MAR 2021 to 22 APR 2021

SW-1, 25 MAR 2021 to 22 APR 2021