

# TACAN Y RWY 17R

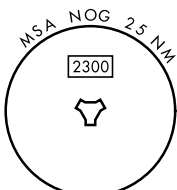
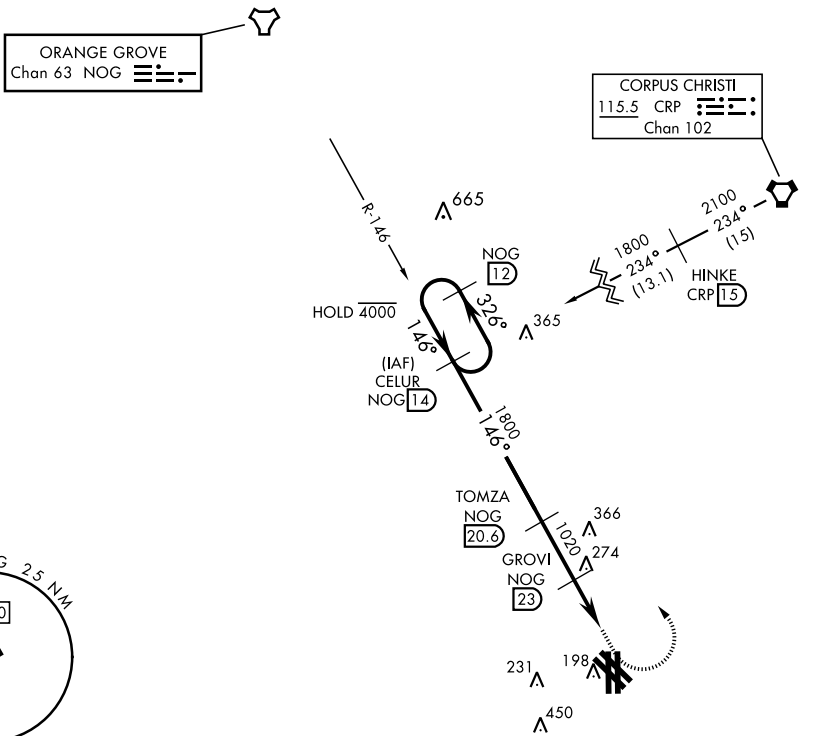
TACAN Chan <b>63</b>	NOG	APCH CRS <b>146°</b>	Rwy Idg TDZE Arprt Elev <b>8000</b> <b>50</b> <b>50</b>
-------------------------	-----	-------------------------	--

AL-918 [USN]

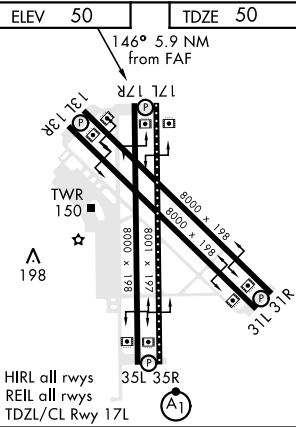
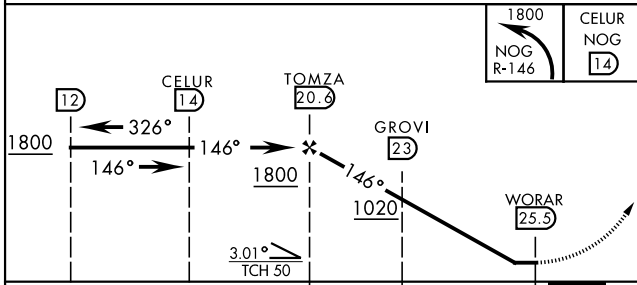
KINGSVILLE NAS (KNQI)

MISSED APPROACH: Climbing left turn to 1800, intercept NOG TACAN R-146 to CELUR and hold.

ATIS ★ <b>282.25</b>	APP CON <b>119.9 290.45</b>	TOWER ★ <b>124.1 377.05</b>	GND CON <b>239.05</b>	CLNC DEL <b>328.4</b>	ASR/PAR
-------------------------	--------------------------------	--------------------------------	--------------------------	--------------------------	---------



EMERG SAFE ALT 100 NM 16,200



CATEGORY	A	B	C	D
S-17R	560-1	511 (600-1)	560-1 <sup>3</sup> / <sub>8</sub> 511 (600-1 <sup>3</sup> / <sub>8</sub> )	
CIRCLING	560-1	510 (600-1)	710 (800-2)	710 (800-2 <sup>1</sup> / <sub>4</sub> )

HIRL all rws  
REIL all rws  
TDZL/CL Rwy 17L

# TACAN Y RWY 17R

SC-3, 22 FEB 2024 to 21 MAR 2024

SC-3, 22 FEB 2024 to 21 MAR 2024