

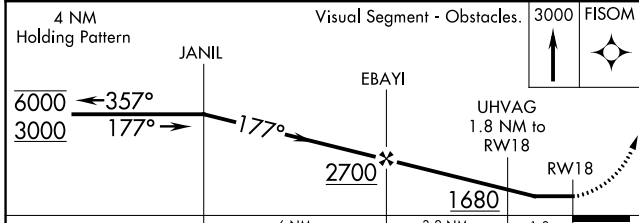
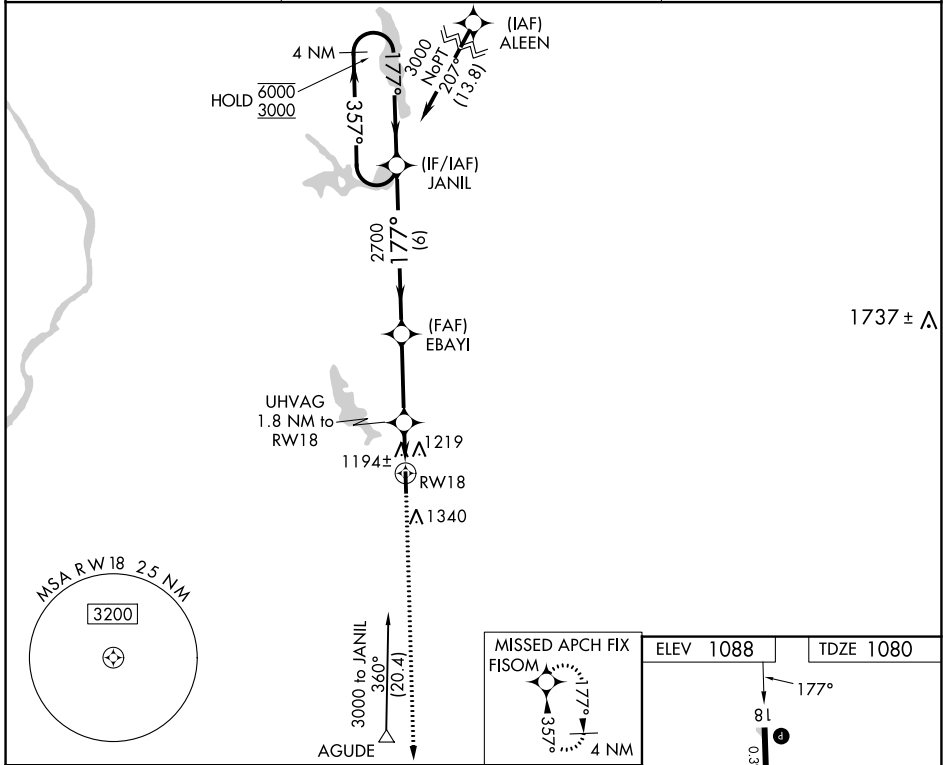
WAAS CH 77732 W18A	APP CRS 177°	Rwy Idg TDZE Apt Elev	4000 1080 1088
----------------------------------------	------------------------	-----------------------------	-------------------------------------------

RNAV (GPS) RWY 18

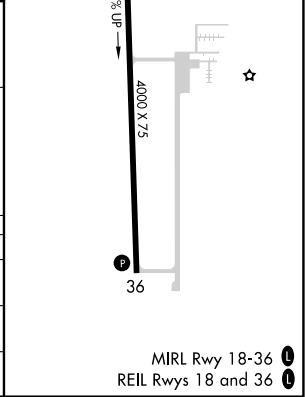
AMERY MUNI (AHH)

RNP APCH.	Rwy 18 helicopter visibility reduction below 3/4 SM NA. Use New Richmond altimeter setting; when not received, use Osceola altimeter setting and increase all MDAs 20 feet and Circling Cat C visibility 1/4 SM.	MISSED APPROACH: Climb to 3000 direct FISOM and hold.
-----------	------------------------------------------------------------------------------------------------------------------------------------------------------------------------------------------------------------------	----------------------------------------------------------

RNH AWOS-3 120.0	MINNEAPOLIS CENTER 125.3 335.6	UNICOM 122.8 (CTAF) 0
----------------------------	------------------------------------------	---------------------------------



CATEGORY	A	B	C	D
LP MDA	1500-1	420 (500-1)	1500-1 1/4 420 (500-1 1/4)	NA
LNAV MDA	1600-1	520 (600-1)	1600-1 1/2 520 (600-1 1/2)	NA
C CIRCLING	1740-1	652 (700-1)	1740-1 3/4 652 (700-1 3/4)	NA



EC-3, 22 FEB 2024 to 21 MAR 2024

EC-3, 22 FEB 2024 to 21 MAR 2024