APP CRS	Rwy ldg	5927
047°	TDZE	619
	Apt Elev	620

RNAV (RNP) Y RWY 4R
CHICAGO MIDWAY INTL (MDW)

RNP AR APCH - GPS.

For uncompensated Baro-VNAV systems, procedure NA below -20°C or above 54°C.

MISSED APPROACH: Climb to 1100 then climbing right turn to 2600 direct EON VORTAC and hold.

D-ATIS	CHICAGO APP CON	MIDWAY TOWER	GND CON	CLNC DEL	CPDLC
132.75	128.2 353.875	135.2 269.125	118.075	124.625	

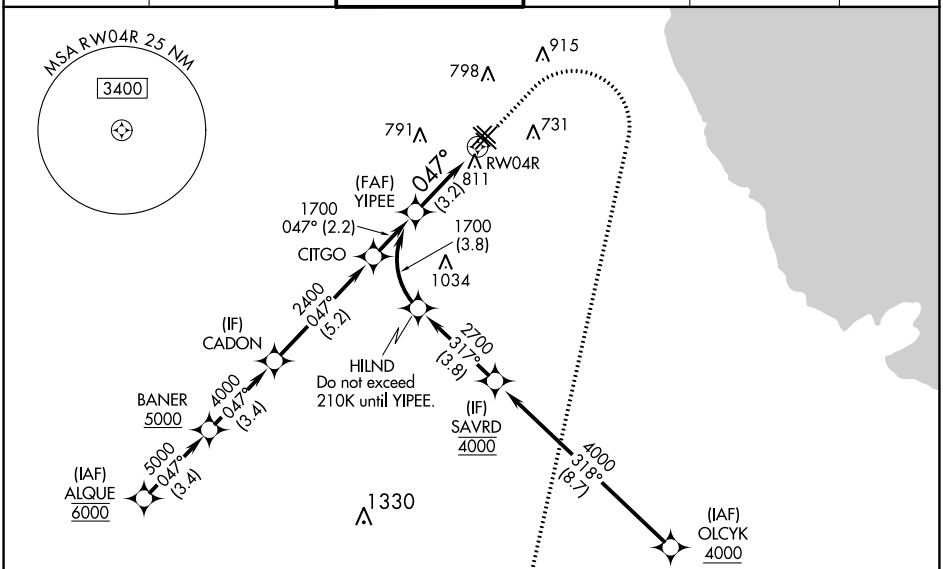

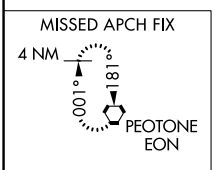

ELEV 620 | D | TDZE 619

HIRL Rwys 4R-22L and 13C-31C
MIRL Rwys 4L-22R, 13L-31R, and 13R-31L
REIL Rwys 4R, 22L, and 31C
RLLS Rwys 13C and 31C

VGSI and RNAV glidepath not coincident (VGSI Angle 3.00/TCH 66).

1100	2600	EON

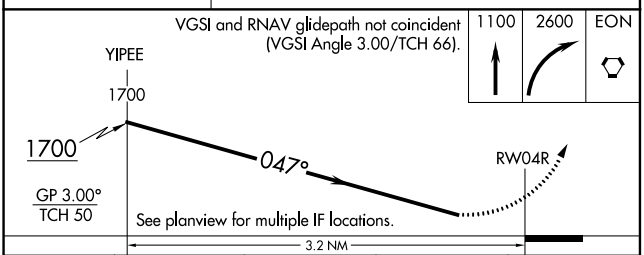

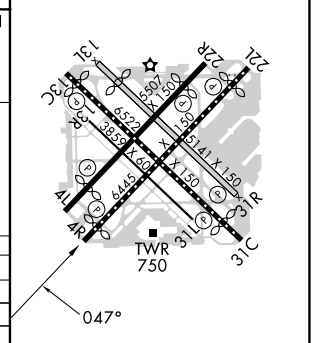

CATEGORY	A	B	C	D
RNP 0.10 DA	951/50	332 (400-1)		
RNP 0.20 DA	1020/60	401 (400-1¼)		
RNP 0.30 DA	1077-1⅜	458 (500-1⅜)		

AUTHORIZATION REQUIRED

EC-3, 16 MAY 2024 to 13 JUN 2024

EC-3, 16 MAY 2024 to 13 JUN 2024