TALLAHASSEE, FLORIDA

HI-ILS or LOC RWY 36

LOC/DME I-TLH	APCH CRS	Rwy ldg	7000
110.3	004°	TDZE	62
Chan 40		Arpt Elev	83

JAL-5048 [USAF]

TALLAHASSEE INTL (KTLH)

T * When ALS inop, increase CAT E RVR to 40. RVR 18 authorized with use of FD or AP or HUD to DA.

A ** When ALS inop, increase CAT CDE RVR to 60.

MALSR A5

MISSED APPROACH: Climb to 4000 direct SZW VORTAC then on SZW R-288 to QUILL/SZW 11.8 DME and hold.

ATIS	TALLAHASSEE APP CON	TALLAHASSEE TOWER ★	GND CON	CLNC DEL	ASR
119.45 239.25	135.8 317.4	118.7 (CTAF) L 257.8	121.9 348.6	126.65 275.8	

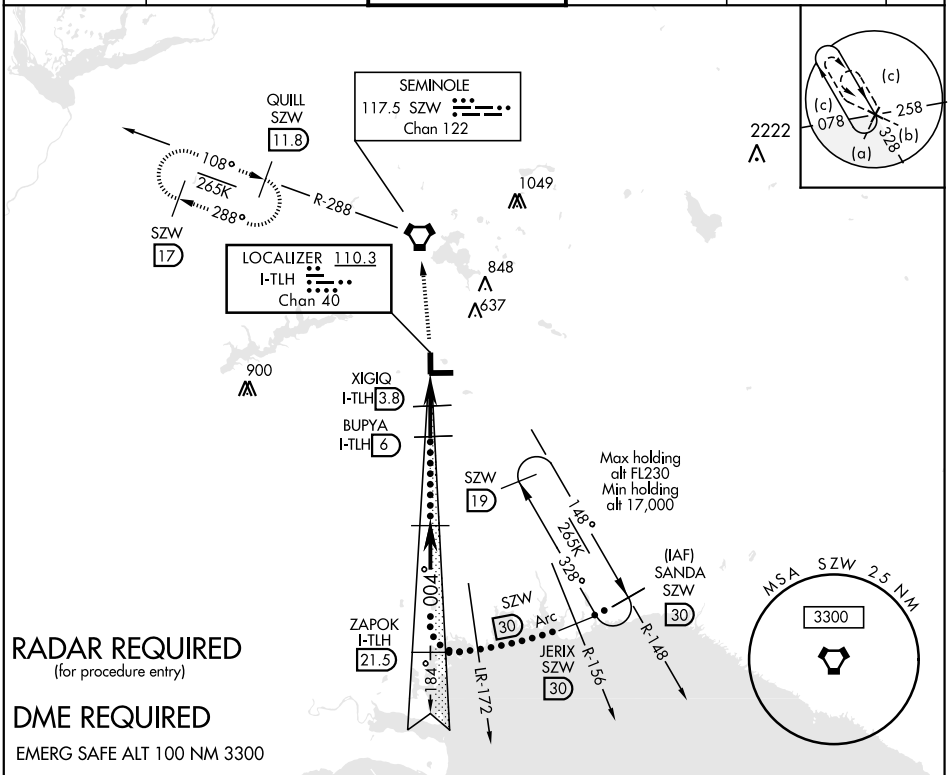

RADAR REQUIRED
(for procedure entry)

DME REQUIRED

EMERG SAFE ALT 100 NM 3300

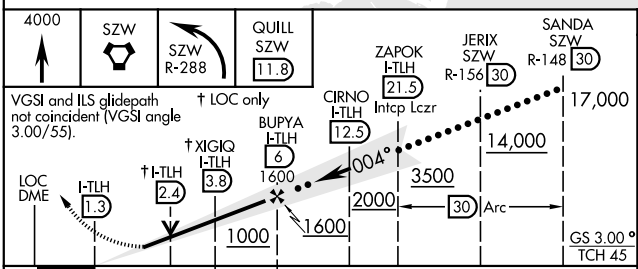

ELEV 83 | TDZE 62

HIRL Rwy 9-27, 18-36 L
REIL Rwy 9, 18 L
TDZL/CL Rwy 27

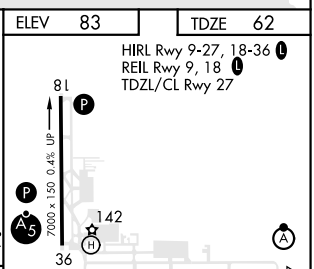

CATEGORY	C	D	E
S-ILS 36*	262/24 200 (200-½)		
S-LOC 36**	460/40 398 (400-¾)		
C CIRCLING	640-1½ 557 (600-1½)	800-2¼ 717 (800-2¼)	1000-3 917 (1000-3)

TALLAHASSEE, FLORIDA 30°24'N-84°21'W TALLAHASSEE INTL (KTLH)

Amdt 5D 15AUG19

HI-ILS or LOC RWY 36

SE-3, 16 MAY 2024 to 13 JUN 2024