

(OMA1.OMA) 23334

OMAHA ONE DEPARTURE



AL-304 (FAA)

EPPLEY AIRFIELD (OMA)
OMAHA, NEBRASKA



OMAHA DEP CON
124.5 263.0 EAST
120.1 354.05 WEST
D-ATIS
120.4
CLNC DEL
119.9
GND CON
121.9
OMAHA TOWER
132.1 256.9


RADAR required.

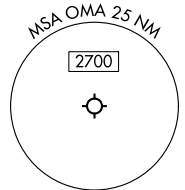
**TOP ALTITUDE:
(JETS) 5000/(PROPS) 4000**

 **NORFOLK**
109.6 OFK 
Chan 33

DES MOINES
117.5 DSM 
Chan 122

 **LINCOLN**
116.1 LNK 
Chan 108

LAMONI
116.7 LMN 
Chan 114



TAKEOFF MINIMUMS

Rwys 14L/R, 18, 32L/R, 36: Standard with minimum climb of 365'/NM to 3000.

NOTE: Chart not to scale.

DEPARTURE ROUTE DESCRIPTION

TAKEOFF ALL RUNWAYS: Climb on assigned heading for RADAR vectors to assigned route. Jet aircraft maintain 5000, prop aircraft maintain 4000. All aircraft expect clearance to filed altitude ten minutes after departure.

OMAHA ONE DEPARTURE
(OMA1.OMA) 30NOV23

OMAHA, NEBRASKA
EPPLEY AIRFIELD (OMA)

NC-2, 13 JUN 2024 to 11 JUL 2024

NC-2, 13 JUN 2024 to 11 JUL 2024