| WAAS CH 42721 W35A | APP CRS 350° | Rwy ldg 8308<br>TDZE 4677<br>Apt Elev 4729 |
|---|---|---|

# RNAV (GPS) RWY 35
## PUEBLO MEML (PUB)

RNP APCH-GPS.

MISSED APPROACH: Climb to 5140 then climbing right turn to 7500 direct OHAGY and hold.

| ATIS | DENVER APP CON ★ | PUEBLO TOWER ★ | GND CON | CLNC DEL | UNICOM |
|---|---|---|---|---|---|
| 125.25 | 120.1 290.5 | 119.1 (CTAF) L 257.8 | 121.9 | 120.9 | 122.95 |

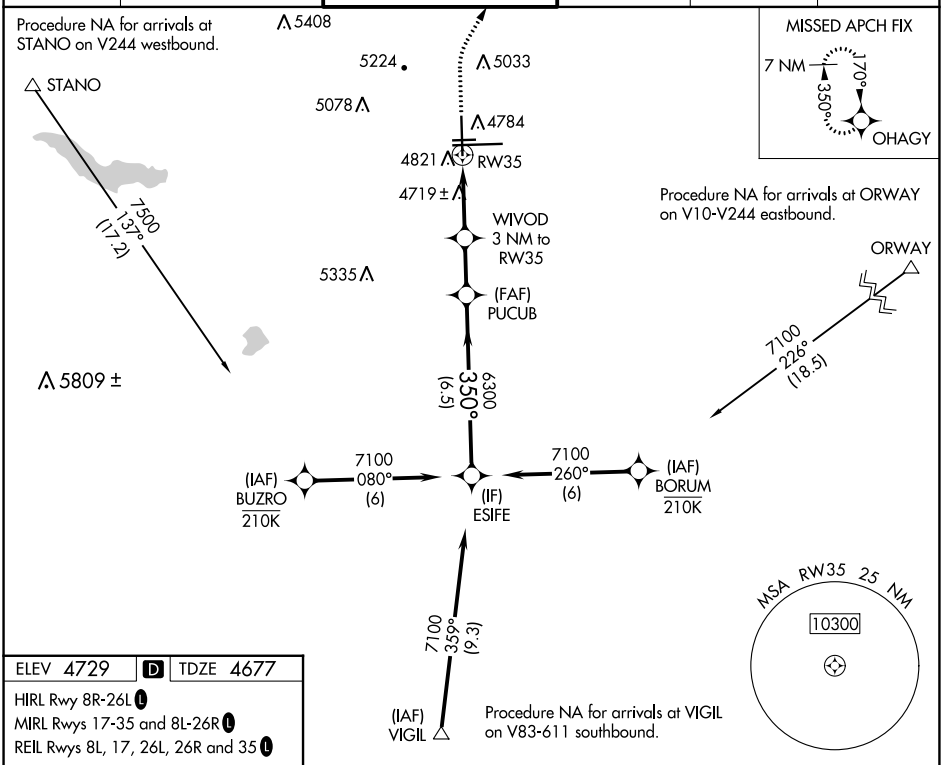


ELEV 4729 D TDZE 4677

HIRL Rwy 8R-26L L
MIRL Rwys 17-35 and 8L-26R L
REIL Rwys 8L, 17, 26L, 26R and 35 L

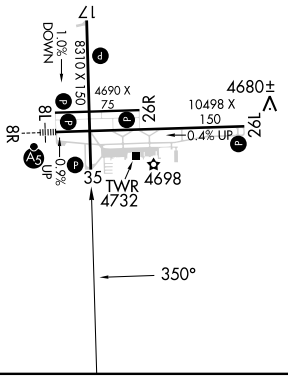


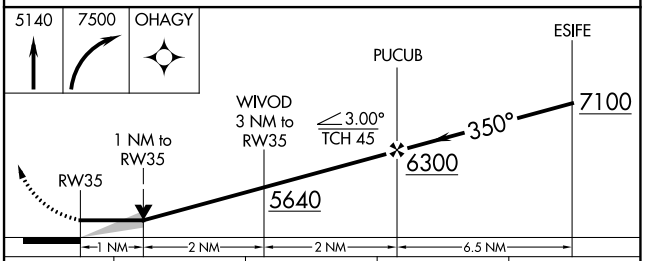


| CATEGORY | A | B | C | D |
|---|---|---|---|---|
| LP MDA | 5020-1 343 (300-1) | | | |
| LNAV MDA | 5120-1 443 (400-1) | | 5120-1⅜ 443 (400-1⅜) | |
| C CIRCLING | 5340-1 611 (700-1) | | 5580-2½ 851 (900-2½) | 5800-3 1071 (1100-3) |

SW-1, 13 JUN 2024 to 11 JUL 2024

SW-1, 13 JUN 2024 to 11 JUL 2024