

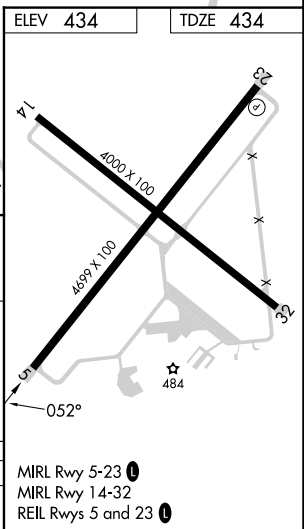
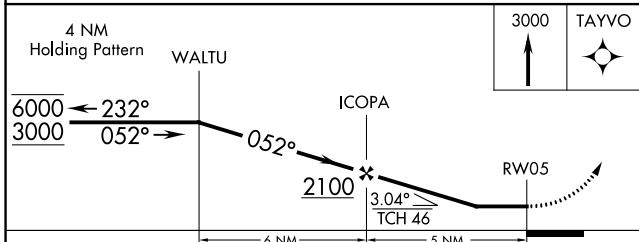
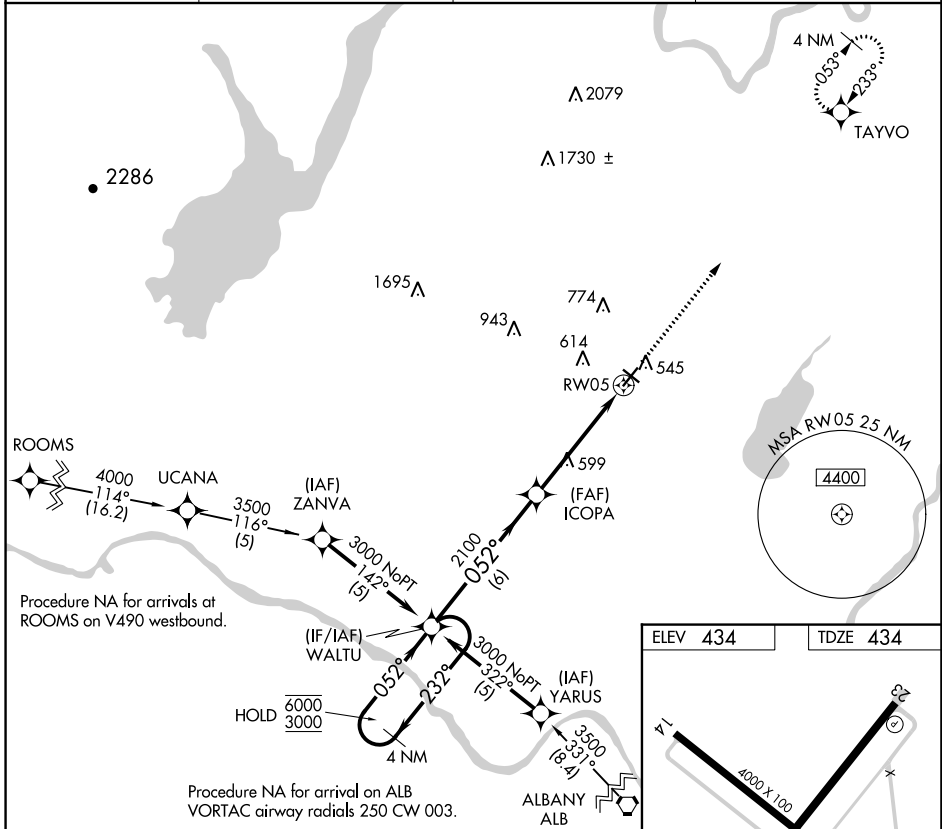
APP CRS	Rwy Idg	<b>4699</b>
<b>052°</b>	TDZE	<b>434</b>
	Apt Elev	<b>434</b>

# RNAV (GPS) RWY 5

SARATOGA COUNTY (5B2)

RNP APCH.	<p><b>▽</b> Procedure NA at night. Rwy 5 helicopter visibility reduction below 1 SM NA.</p> <p><b>▲ NA</b> When local altimeter setting not received, use Albany altimeter setting and increase all MDAs 80 feet and LNAV Cat C/D visibilities 1/8 SM.</p>	MISSED APPROACH: Climb to 3000 direct TAYVO and hold.
-----------	--	---

AWOS-3 <b>132.025</b>	ALBANY APP CON <b>118.05 263.075</b>	CLNC DEL (GCO) <b>118.125</b>	UNICOM <b>123.075 (CTAF) 0</b>
--------------------------	---	----------------------------------	-----------------------------------



CATEGORY	A	B	C	D
LNAV MDA	860-1	426 (500-1)	860-1 1/4	426 (500-1 1/4)

MIRL Rwy 5-23 0

MIRL Rwy 14-32

REIL Rwy 5 and 23 0

NE-2, 11 JUL 2024 to 08 AUG 2024

NE-2, 11 JUL 2024 to 08 AUG 2024