

MINOT, NORTH DAKOTA

COPTER RNAV (GPS) RWY 30

WAAS CH 91355 W30A	APCH CRS 298°	Rwy ldg TDZE Arprt Elev	13,198 1646 1666
--------------------------	------------------	-------------------------------	------------------------

AL-5013 (USAF)

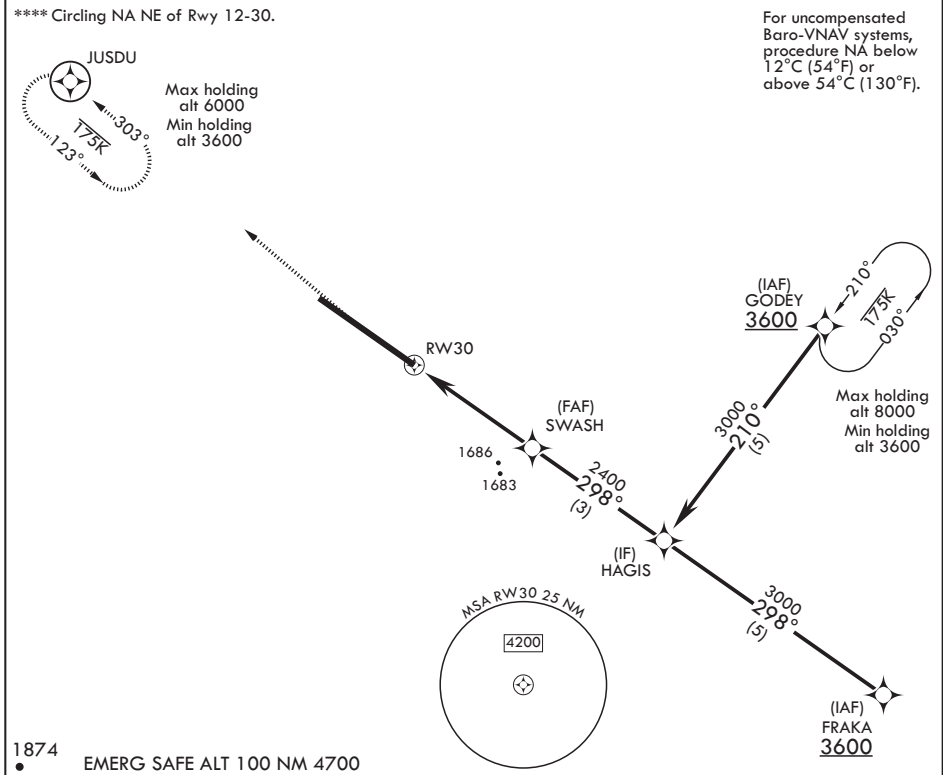
MINOT AFB (KMIB)

* When ALS inop, increase CAT A RVR to 40, vis to 3/4 mile.
 ** When ALS inop, increase CAT A vis to 1 5/8 miles.
 *** When ALS inop, increase CAT A RVR to 55, vis to 1 mile.



MISSED APPROACH: Climb to 2100 then climbing right turn to 3600 direct JUSDU and hold, continue climb-in-hold to 3600.

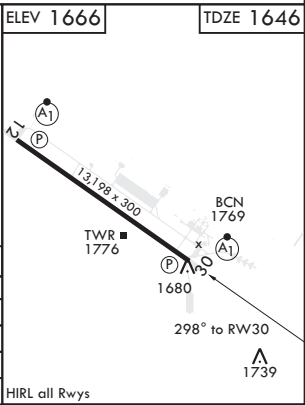
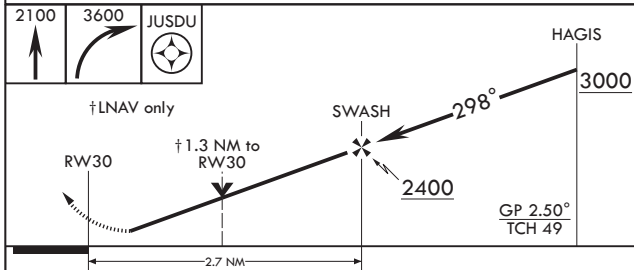
ATIS * 278.8	APP CON 119.6 363.8	TOWER * 120.65 253.5	GND CON 134.0 275.8	CLNC DEL 326.2
-----------------	------------------------	-------------------------	------------------------	-------------------



NC-1, 08 AUG 2024 to 05 SEP 2024

NC-1, 08 AUG 2024 to 05 SEP 2024

1874
 ● EMERG SAFE ALT 100 NM 4700



CATEGORY		COPTER	
LPV DA*	1846/24	200	(200-1/4)
RNAV/VNAV DA**	2040/60	394	(400-1 1/2)
RNAV MDA***	2040/24	394	(400-1/2)
C CIRCLING****	2120-1	454	(500-1)

MINOT, NORTH DAKOTA 48°25'N - 101°21'W MINOT AFB (KMIB)

Orig 19JUL18

COPTER RNAV (GPS) RWY 30