

APP CRS	Rwy Idg	4011
045°	TDZE	290
	Apt Elev	290

RNAV (GPS) RWY 4

KIRK FLD (PGR)

RNP APCH - GPS

NA Circling NA to Rwy 8 and 26. Rwy 4 helicopter visibility reduction below 3/4 SM NA. Use Jonesboro altimeter setting; when not received, use Walnut Ridge altimeter setting and increase all MDA 20 feet.

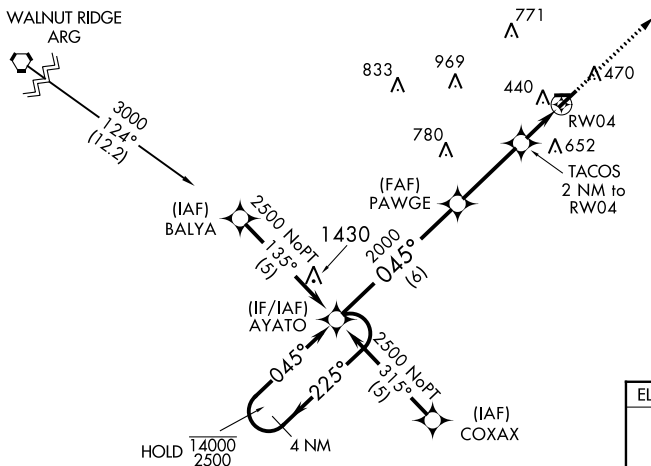
MISSED APPROACH: Climb to 3000 direct CUBIN and hold.

JBR ASOS
118.525

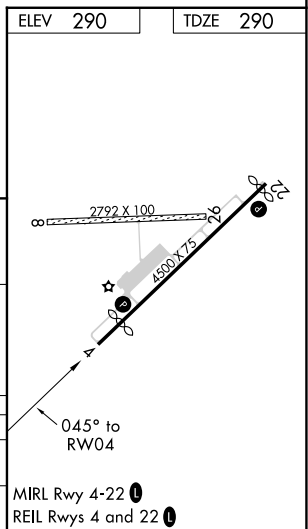
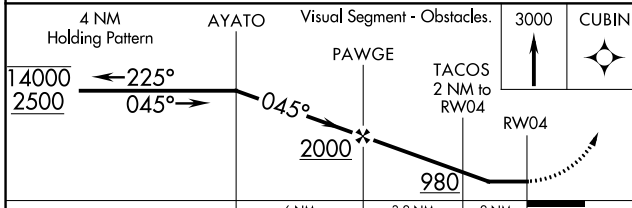
MEMPHIS CENTER
120.075 289.4

UNICOM
122.8 (CTAF) 0

Procedure NA for arrival on ARG VORTAC
airway radials 058 CW 211.



ELEV 290 TDZE 290



CATEGORY	A	B	C	D
LNVA MDA	800-1 1/4	510 (600-1 1/4)	NA	
CIRCLING	860-1 1/4 570 (600-1 1/4)	1000-1 1/4 710 (800-1 1/4)	NA	

SC-1, 05 SEP 2024 to 03 OCT 2024

SC-1, 05 SEP 2024 to 03 OCT 2024