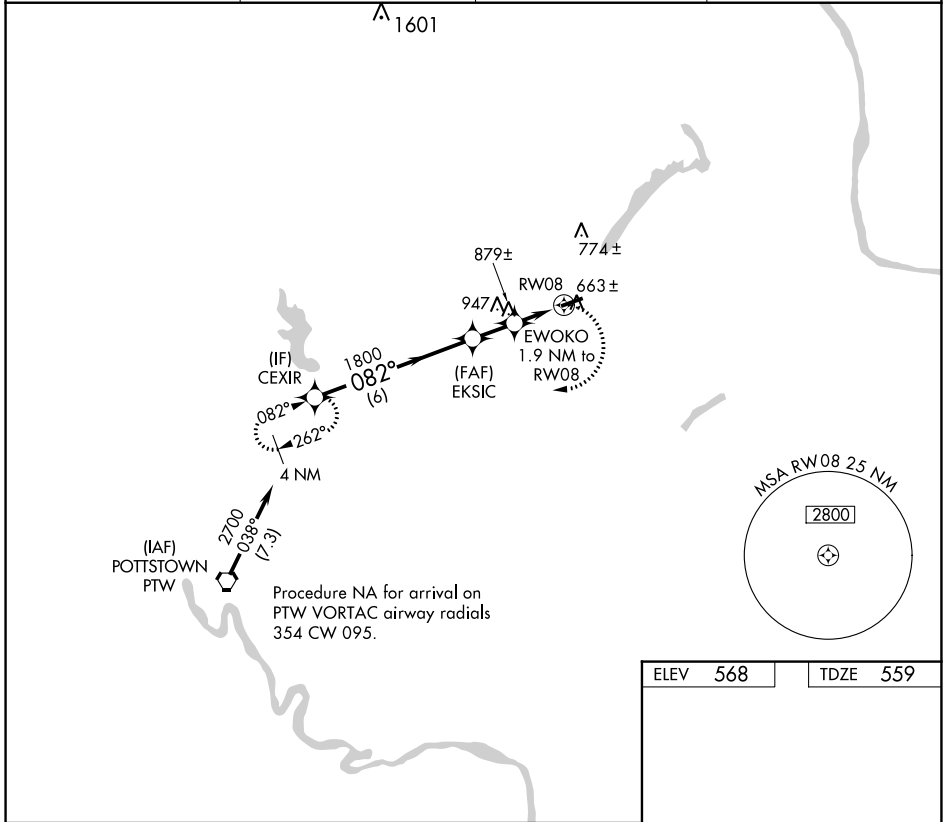


APP CRS 082°	Rwy Idg TDZE Apt Elev	3945 559 568
------------------------	-----------------------------	---

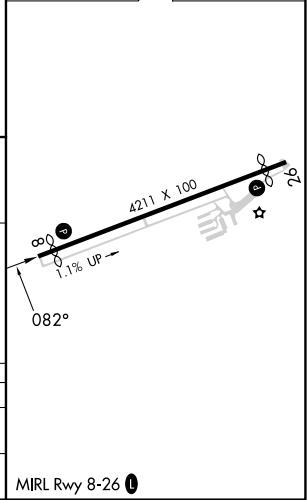
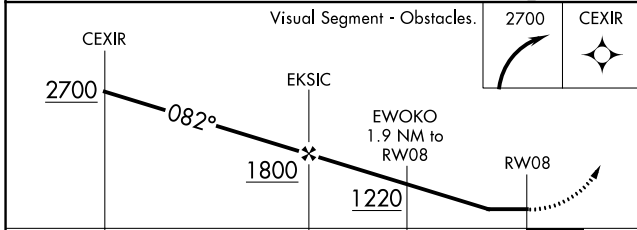
RNAV (GPS) RWY 8

PENNRIDGE (CKZ)

RNP APCH.			MISSED APPROACH: Climbing right turn to 2700 direct CEXIR and hold.
▼ Rwy 8 helicopter visibility reduction below 3/4 SM NA.			
AWOS-3 126.325	PHILADELPHIA APP CON 123.8 291.7	CLNC DEL 118.55	UNICOM 123.0 (CTAF) 0



ELEV 568	TDZE 559
----------	----------



CATEGORY	A	B	C	D
LNVA MDA	1140-1	581 (600-1)	1140-1 3/4 581 (600-1 3/4)	NA
CIRCLING	1260-1	692 (700-1)	1260-2 692 (700-2)	NA

NE-4, 05 SEP 2024 to 03 OCT 2024

NE-4, 05 SEP 2024 to 03 OCT 2024