# RNAV (GPS) W RWY 29

NEWARK LIBERTY INTL (EWR)

| APP CRS | Rwy ldg | 6502 |
|---|---|---|
| 288° | TDZE | 10 |
| | Apt Elev | 17 |

RNP APCH - GPS.

RADAR required.

T Rwy 29 helicopter visibility reduction below 1 SM NA. Straight-in Rwy 29 at night,
A operational VGSI required, remain at or above VGSI glidepath until threshold.

MISSED APPROACH: (Do not exceed 165K until Rwy 29) Climb to 2000 on the extended visual approach track to Rwy 29, then climb to 3000 direct MUFIE and hold.

| D-ATIS | NEWARK APP CON | NEWARK TOWER | GND CON | CLNC DEL | CPDLC |
|---|---|---|---|---|---|
| 115.7 134.825 | 128.55 379.9 | 118.3 257.6 | 121.8 | 118.85 | |

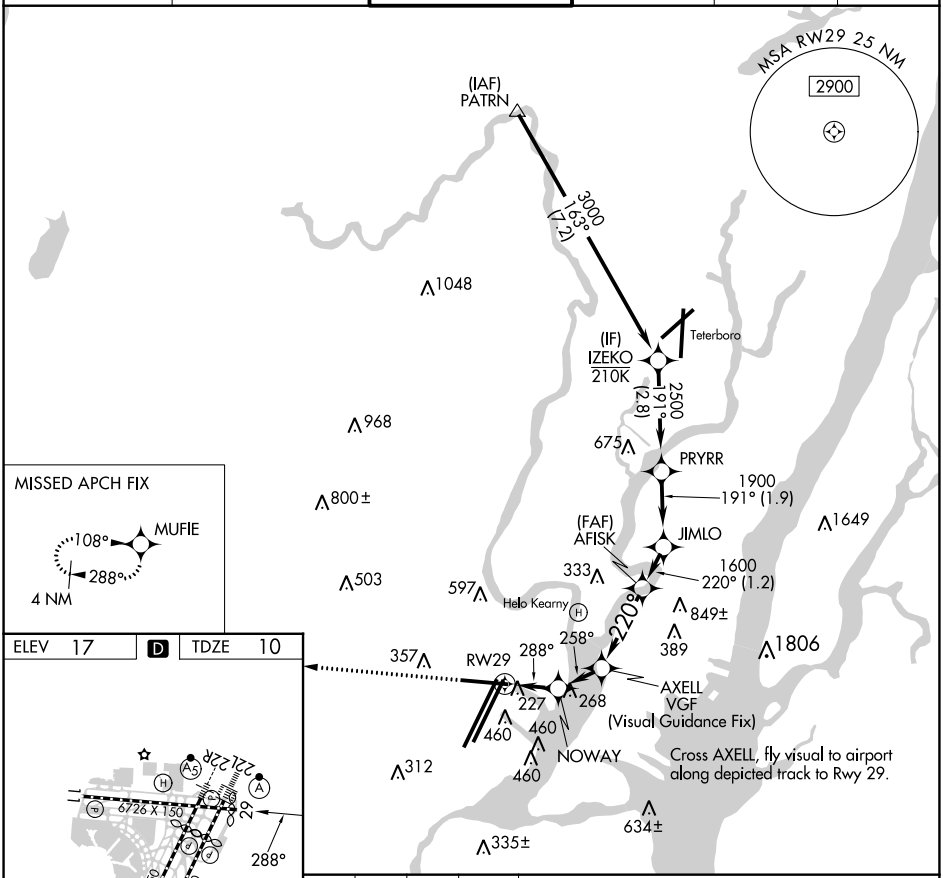


ELEV 17 D TDZE 10

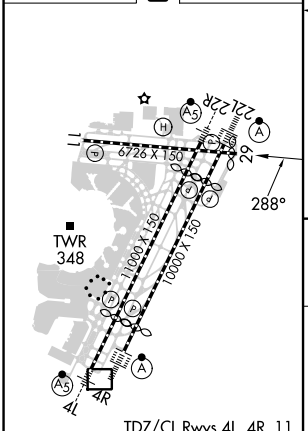


TDZ/CL Rwys 4L, 4R, 11, 22L, 22R, and 29
REIL Rwys 11, 22R, and 29
HIRL Rwys 4L-22R, 4R-22L, and 11-29

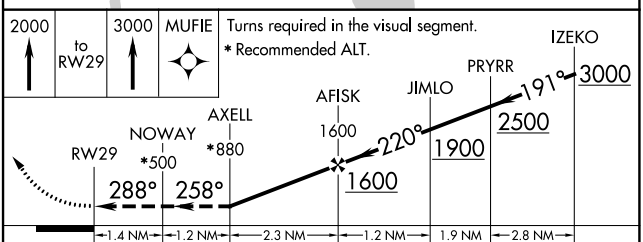


| CATEGORY | A | B | C | D |
|---|---|---|---|---|
| LNAV MDA | 920-3 910 (1000-3) | | | |

NE-2, 03 OCT 2024 to 31 OCT 2024

NE-2, 03 OCT 2024 to 31 OCT 2024