VOR RWY 22

UNIVERSITY OF ILLINOIS/WILLARD (CMI)

VORTAC CMI	APP CRS	Rwy ldg	6502
115.75	207°	TDZE	750
Chan 104 (Y)		Apt Elev	755

DME required.

T A ASR Rwy 22 helicopter visibility reduction below ¾ SM NA.

MISSED APPROACH: Climb to 2800 then right turn on heading 340° and on CMI VORTAC R-297 to LODGE INT/CMI 13.2 DME and hold.

ATIS	CHAMPAIGN APP CON ★	CHAMPAIGN TOWER ★	GND CON	CLNC DEL	UNICOM
124.85	121.35 285.65 (319°-138°) 132.85 290.225 (139°-318°)	120.4 (CTAF) L 229.4	121.8	128.75	122.95

Procedure NA for arrivals at RBS VOR/DME on V191 northeast bound.

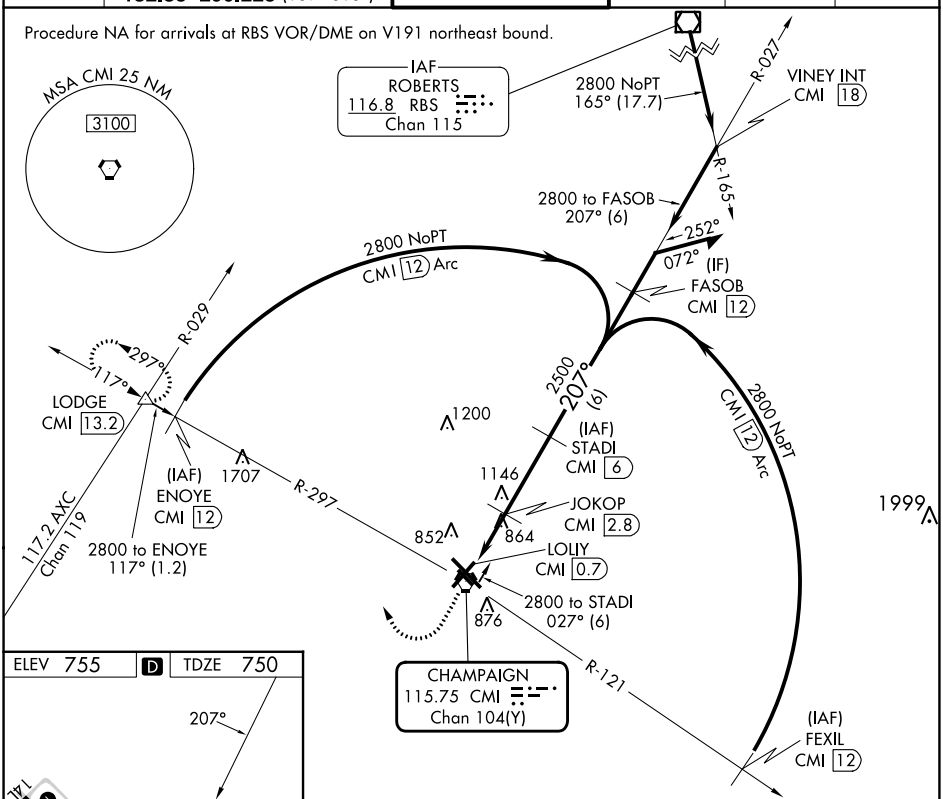

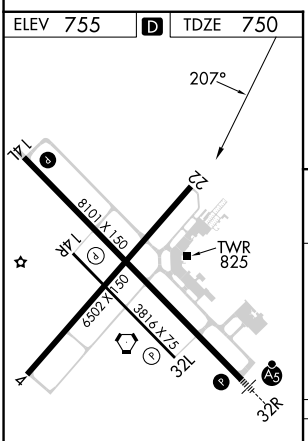

HIRL Rwy 14L-32R L
MIRL Rwy 4-22 L
MIRL Rwy 14R-32L

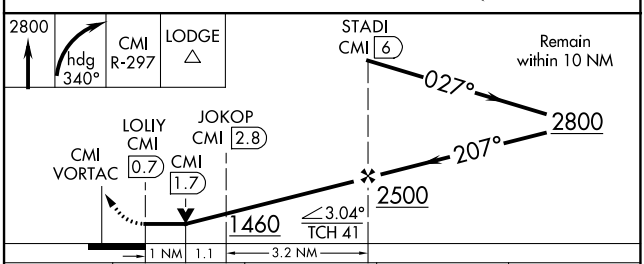

CATEGORY	A	B	C	D
S-22	1120-1 370 (400-1)			1120-1¼ 370 (400-1¼)
C CIRCLING	1240-1 485 (500-1)		1500-2¼ 745 (800-2¼)	1500-2½ 745 (800-2½)

CHAMPAIGN/URBANA, ILLINOIS
Amdt 8B 25JAN24
40°02′N-88°17′W
UNIVERSITY OF ILLINOIS/WILLARD (CMI)
VOR RWY 22

EC-3, 03 OCT 2024 to 31 OCT 2024
EC-3, 03 OCT 2024 to 31 OCT 2024