

APP CRS <b>270°</b>	Rwy Idg TDZE Apt Elev	<b>4549</b> <b>662</b> <b>669</b>
------------------------	-----------------------------	---

# RNAV (GPS) RWY 27

CHARLEVOIX MUNI (CVX)

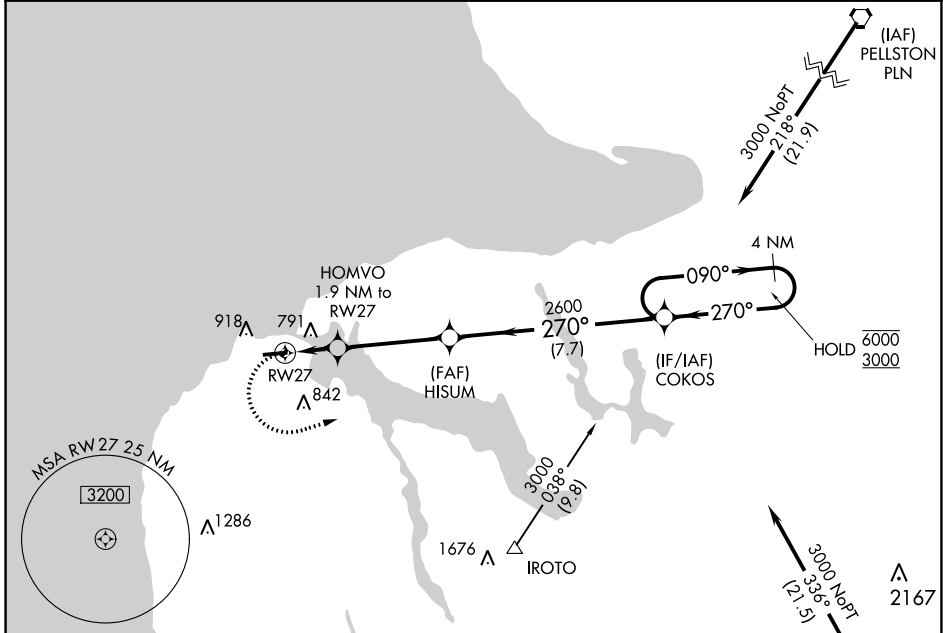
RNP APCH - GPS.  
 ▼ Circling NA to Rwy 4 and 22.  
 ▲ Rwy 27 helicopter visibility reduction below ¾ SM NA.

MISSED APPROACH: Climbing left turn to 3000 direct COKOS and hold.

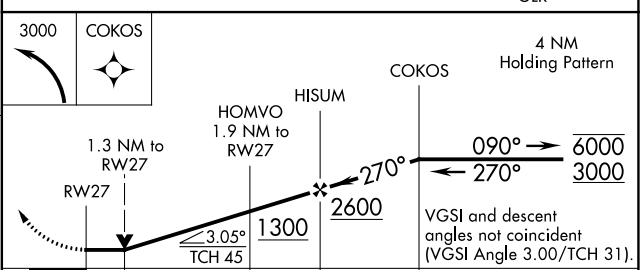
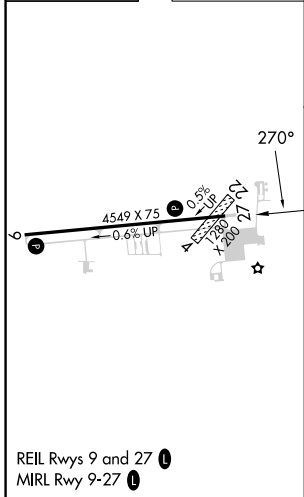
AWOS-3P  
**120.0**

MINNEAPOLIS CENTER  
**134.6 354.05**

UNICOM  
**122.8** (CTAF) **1**



ELEV 669	TDZE 662
----------	----------



CATEGORY	A	B	C	D
LNAV MDA	1100-1	438 (500-1)	1100-1¼ 438 (500-1¼)	1100-1½ 438 (500-1½)
CIRCLING	1280-1	611 (700-1)	1280-1¾ 611 (700-1¾)	1360-2¼ 691 (700-2¼)