

(EKR4.EKR) 24137

MEEKER FOUR DEPARTURE


AL-6403 (FAA)

EAGLE COUNTY RGNL (E/E)
EAGLE, COLORADO

**TOP ALTITUDE:
15000**

DENVER CENTER
128.65 282.2


R-103

MEEKER
115.2 EKR 
Chan 99

283°
(40)

MELVL
15000

322°
(25)

SNOW
109.2 SXW 
Chan 29

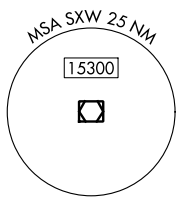
R-322
DBL

219°

R-152

R-326

RED TABLE
113.0 DBL 
Chan 77



TAKEOFF MINIMUMS

Rwy 25: Standard with minimum climb of 815'/NM to 15000.

NOTE: Chart not to scale.



DEPARTURE ROUTE DESCRIPTION

TAKEOFF RUNWAY 25: Climbing left turn heading 219°, upon crossing SXW R-152 or DBL R-326 turn right on DBL R-322 to MELVL INT/DBL 25 DME then turn left on EKR R-103 to EKR VOR/DME. Cross MELVL at or above 15000, expect filed altitude 10 minutes after departure.

MEEKER FOUR DEPARTURE

(EKR4.EKR) 16MAY24

EAGLE, COLORADO
EAGLE COUNTY RGNL (E/E)

SW-1, 03 OCT 2024 to 31 OCT 2024

SW-1, 03 OCT 2024 to 31 OCT 2024