

(CHSLY.CHSLY6) 24137

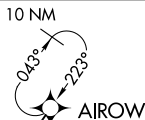
AL-78 (FAA)

CHARLOTTE/DOUGLAS INTL (CLT)
CHARLOTTE, NORTH CAROLINA

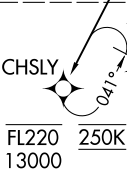
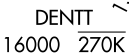
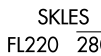
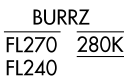
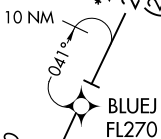
CHSLY SIX ARRIVAL (RNAV) Transition Routes

CHARLOTTE APP CON
126.15 282.325
D-ATIS ARR
121.15

RNAV 1 - DME/DME/IRU or GPS.
RADAR required.



USE CAUTION: Parachute jumping 3 NM south SLPOH, 5 NM radius KRUQ, AOB 14,500 MSL (SR-SS).



See following page for Arrival Routes.

(CONTINUED ON FOLLOWING PAGE)

NOTE: Chart not to scale.

AIROW TRANSITION (AIROW.CHSLY6)
COUPN TRANSITION (COUPN.CHSLY6)
NUUMN TRANSITION (NUUMN.CHSLY6)
SDAIL TRANSITION (SDAIL.CHSLY6)

- NOTE: Jet aircraft only.
- NOTE: Landing south use Rwy 18L transition, landing north use Rwy 36R transition. Expect runway assignment from CLT approach.
- NOTE: Jet aircraft descend via Mach number until 280K, if unable, advise ATC.
- NOTE: Do not file NUUMN Transition - to be assigned by ATC.

SE-2, 31 OCT 2024 to 28 NOV 2024

SE-2, 31 OCT 2024 to 28 NOV 2024

CHSLY SIX ARRIVAL (RNAV) Transition Routes

(CHSLY.CHSLY6) 16MAY24

CHARLOTTE, NORTH CAROLINA
CHARLOTTE/DOUGLAS INTL (CLT)