

24137

AIRPORT DIAGRAM

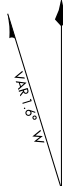
AL-910 (FAA)

MILLINGTON/MEMPHIS (NQA)
MILLINGTON, TENNESSEE

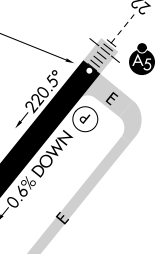
AWOS-3
118.925
MILLINGTON TOWER ★
120.25 (CTAF) 340.2
GND CON
121.375

35°22.0'N

FIELD
ELEV
322



JANUARY 2020
ANNUAL RATE OF CHANGE
0.1° W



A5

SE-1, 31 OCT 2024 to 28 NOV 2024

SE-1, 31 OCT 2024 to 28 NOV 2024

HIRL Rwy 4-22
REIL Rwy 22
REIL Rwy 4

8001 X 150

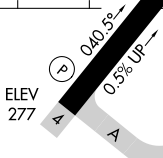
RWY 04-22
PCN 56 F/C/W/T

ADMINISTRATION/
TERMINAL

FIRE STATION

HANGARS

35°21.0'N



TWR

HANGAR

HANGARS

HANGARS

402

CAUTION: BE ALERT TO RUNWAY CROSSING CLEARANCES.
READBCK OF ALL RUNWAY HOLDING INSTRUCTIONS.

89°52.5'W

89°52.0'W

AIRPORT DIAGRAM

24137

MILLINGTON, TENNESSEE
MILLINGTON/MEMPHIS (NQA)