WAAS CH 78144 W05A	APP CRS 053°	Rwy ldg 7543 TDZE 716 Apt Elev 716

RNAV (GPS) RWY 5
WILLOW RUN (YIP)

RNP APCH - GPS.

For uncompensated Baro-VNAV systems, LNAV/VNAV NA below -19°C or above 54°C. For inop ALS, increase LNAV/VNAV all Cats visibility to RVR 6000, LNAV Cats C/D visibility to 1⅜ SM.

MALSR

MISSED APPROACH: Climb to 1200 then climbing left turn to 3000 direct SVM VORTAC and hold.

ATIS	DETROIT APP CON	WILLOW RUN TOWER	GND CON
127.425	118.95 284.0	125.275 256.9	119.975

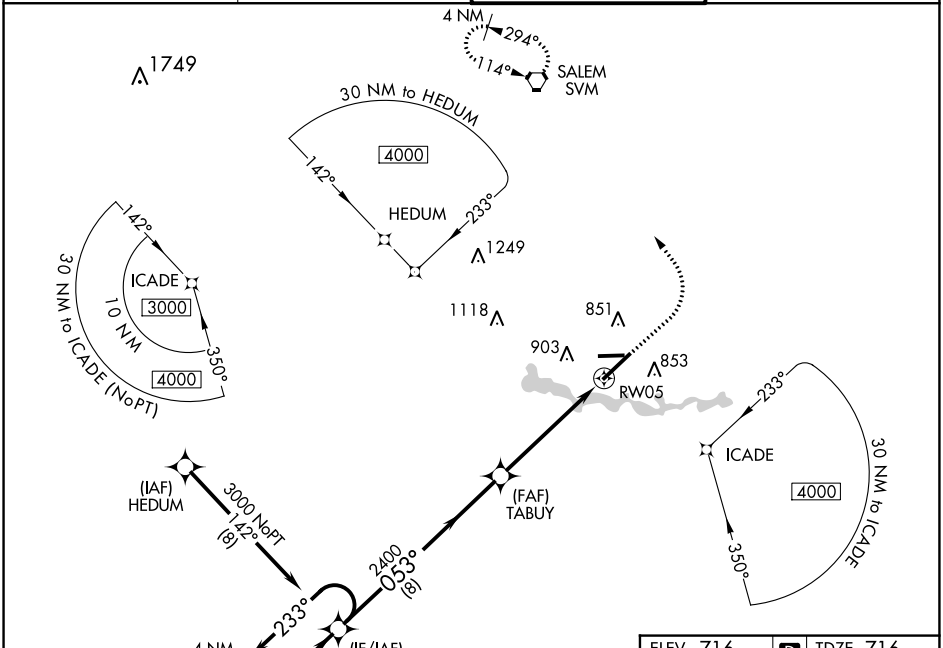

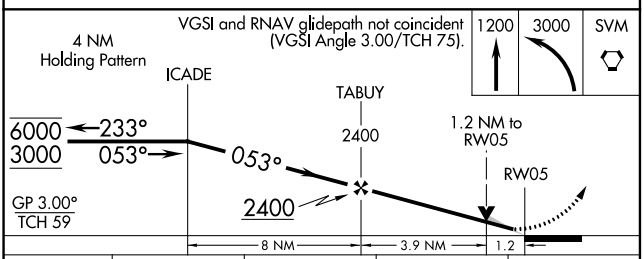

CATEGORY	A	B	C	D
LPV DA	916/18 200 (200-½)			
LNAV/VNAV DA	1121/40 405 (500-¾)			
LNAV MDA	1200/24 484 (500-½)		1200/50 484 (500-1)	
C CIRCLING	1220-1 504 (600-1)		1220-1½ 504 (600-1½)	1400-2¼ 684 (700-2¼)

ELEV 716 D TDZE 716

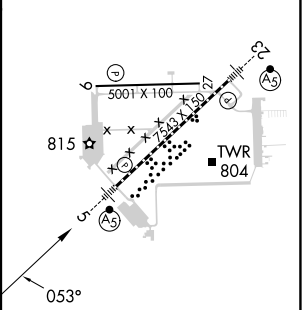

TDZ/CL Rwy 5
HIRL Rwy 5-23
MIRL Rwy 9-27

EC-1, 28 NOV 2024 to 26 DEC 2024