ALTUS, OKLAHOMA

VOR or TACAN-C

VORTAC LTS 109.8 Chan 35	APCH CRS 215°	Rwy ldg N/A TDZE N/A Arpt Elev 1382

AL-482 [USAF]

ALTUS AFB (KLTS)

RADAR, DME required.

Circling not authorized W of Rwy 18R-36L.

MISSED APPROACH: Climb to 2300, then climbing left turn to 4000 intercept LTS R-113 to OLIRY and hold.

ATIS ★	FORT WORTH CENTER	APP CON	TOWER ★	GND CON	CLNC DEL
109.8 273.5	133.5 350.35	125.1 353.7	119.65 254.4	121.85 275.8	120.65 284.7

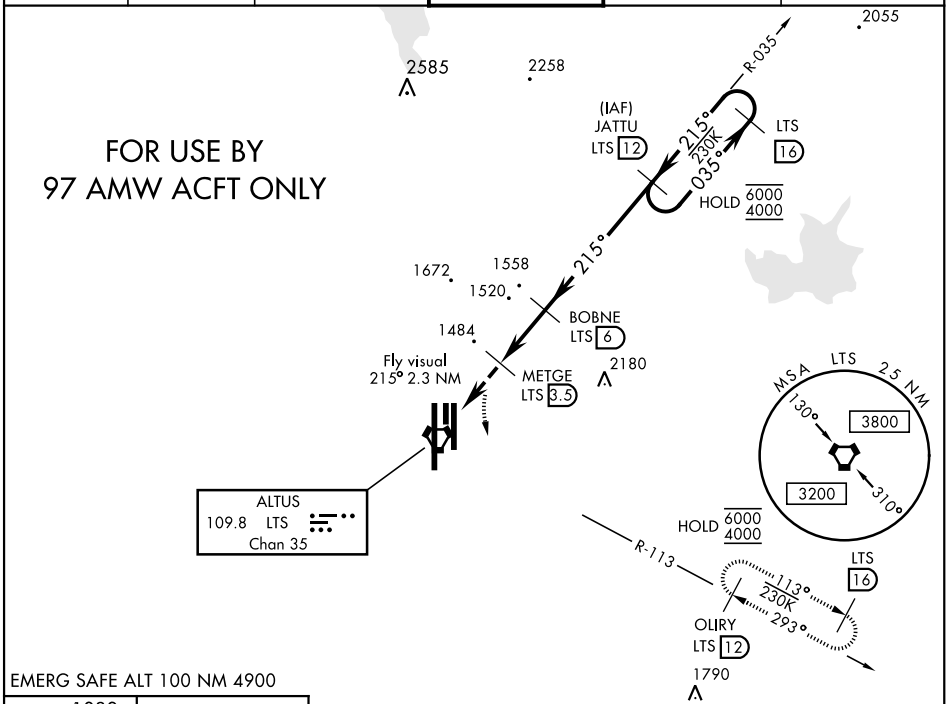

EMERG SAFE ALT 100 NM 4900

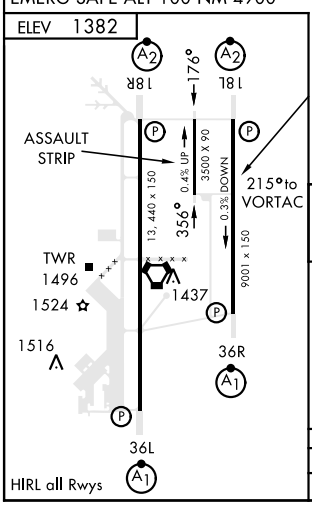

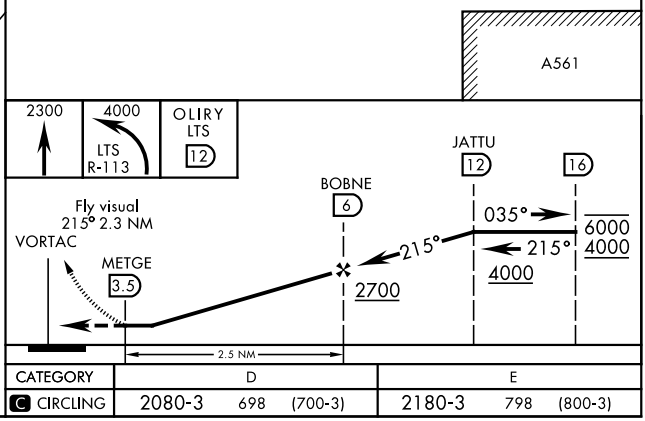

CATEGORY	D		E	
C CIRCLING	2080-3 698	(700-3)	2180-3 798	(800-3)

ALTUS, OKLAHOMA

34°40′N-99°16′W

ALTUS AFB (KLTS)

Amdt 3 14JUL22

VOR or TACAN-C

SC-1, 28 NOV 2024 to 26 DEC 2024