LOC I-MQU	APP CRS	Rwy ldg	6750
111.7	193°	TDZE	2468
		Apt Elev	2504

ILS or LOC RWY 19
RALEIGH COUNTY MEML (BKW)

DME required.

MALSR

MISSED APPROACH: Climb to 3300 then climbing right turn to 5000 on heading 360° and BKW VOR/DME R-324 to NUTTR INT and hold.

ASOS	CHARLESTON APP CON	UNICOM
121.55	125.4 269.125	123.0 (CTAF) L

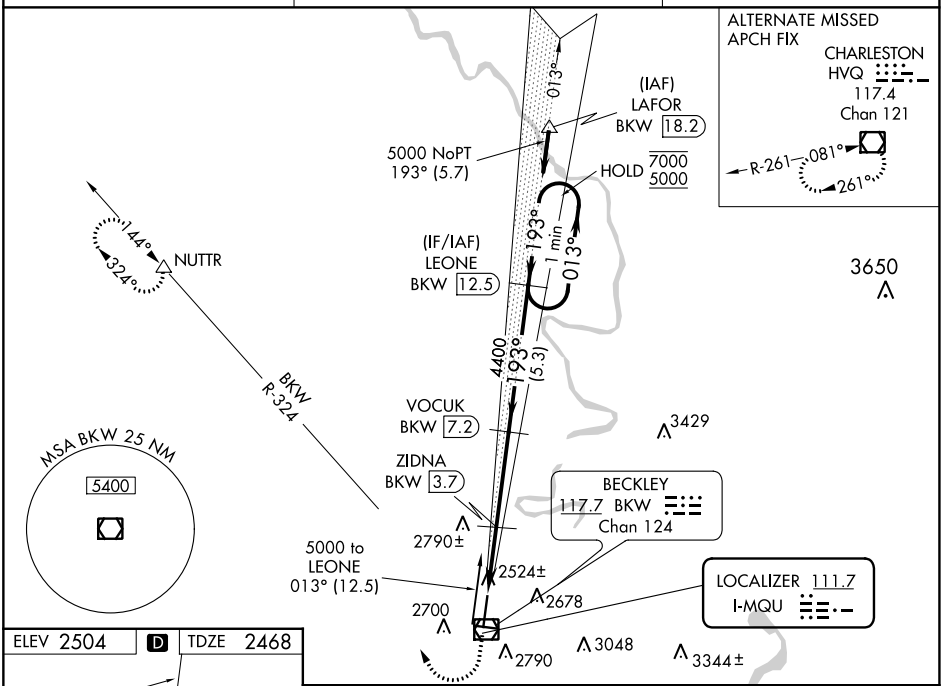

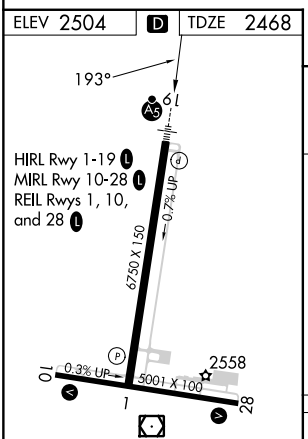

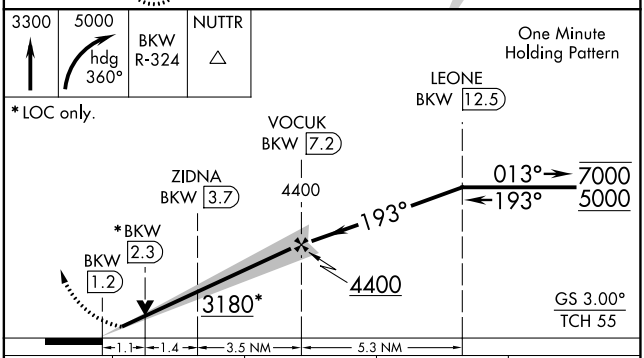

FAF to MAP 6 NM					
Knots	60	90	120	150	180
Min:Sec	6:00	4:00	3:00	2:24	2:00

CATEGORY	A	B	C	D
S-ILS 19	2688-½ 220 (200-½)			
S-LOC 19	2860-½ 392 (400-½)		2860-⅝ 392 (400-⅝)	
C CIRCLING	3120-1 616 (700-1)	3180-1 676 (700-1)	3320-2½ 816 (900-2½)	3500-3 996 (1000-3)

NE-4, 28 NOV 2024 to 26 DEC 2024