

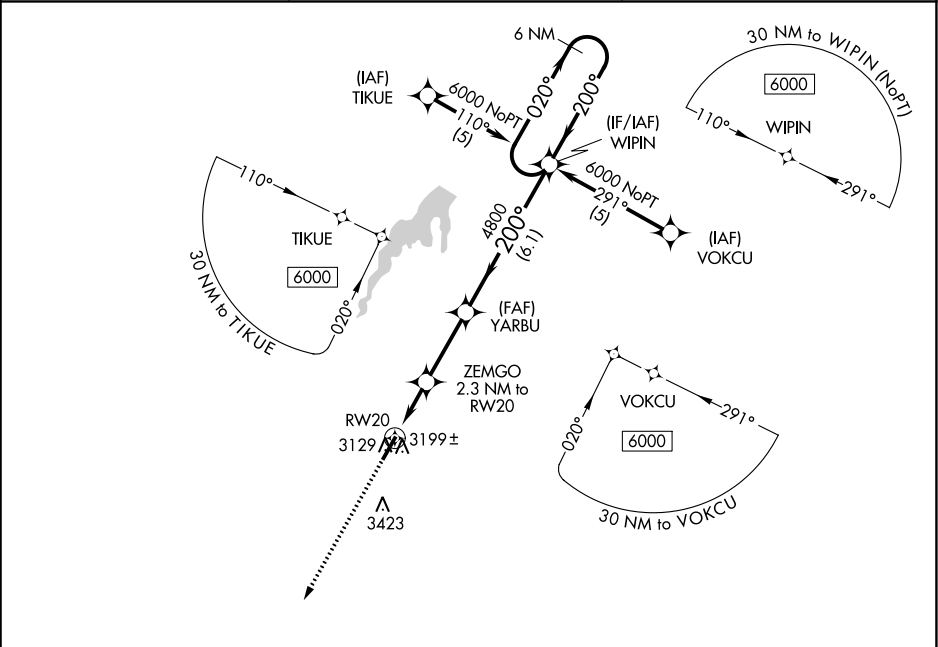
APP CRS	Rwy Idg	5022
200°	TDZE	3090
	Apt Elev	3090

RNAV (GPS) RWY 20

MAJOR SAMUEL B CORNELIUS FLD (E42)

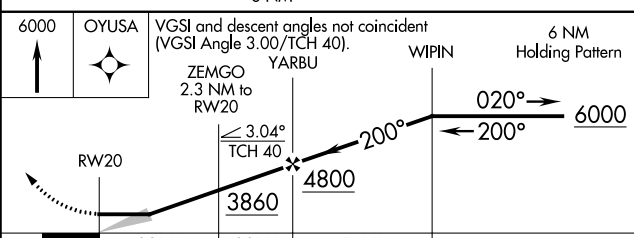

<p>▼ DME/DME RNP-0.3 NA. Use Borger altimeter setting; when not received, use Rick Husband Amarillo Intl altimeter setting and increase all MDA 140 feet, increase LNAV Cat C visibility 1/4 mile, Circling Cat A visibility 1/4 mile, and Circling Cat C visibility 1/2 mile.</p> <p>▲ NA</p>	<p>MISSED APPROACH: Climb to 6000 direct OYUSA and hold, continue climb-in-hold to 6000.</p>
--	---

AWOS-3P 118.925	ALBUQUERQUE CENTER 127.85 285.475	CTAF 122.9
---------------------------	---	----------------------



SC-2, 28 NOV 2024 to 26 DEC 2024

SC-2, 28 NOV 2024 to 26 DEC 2024



CATEGORY	A	B	C	D
LNAV MDA	3540-1	450 (500-1)	3540-1 1/4 450 (500-1 1/4)	NA
CIRCLING	3840-1 750 (800-1)	3840-1 1/4 750 (800-1 1/4)	3840-2 1/4 750 (800-2 1/4)	NA

