APP CRS	Rwy ldg	5002
174°	TDZE	907
	Apt Elev	907

RNAV (GPS) RWY 17
ZELIENOPLE MUNI (PJC)

RNP APCH - GPS.

Procedure NA at night.
Rwy 17 helicopter visibility reduction below 1 SM NA.

MISSED APPROACH: Climb to 1400 then climbing left turn to 3000 direct DEUSO and hold.

AWOS-3PT	PITTSBURGH APP CON	CTAF
118.45	124.75 338.2	122.9 L

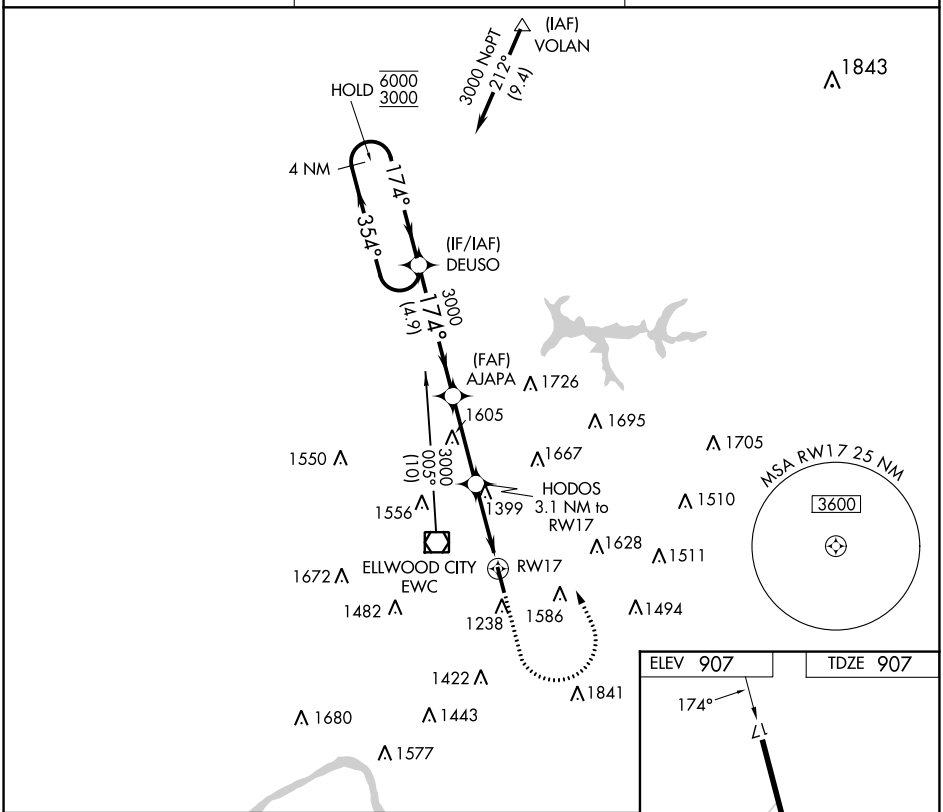

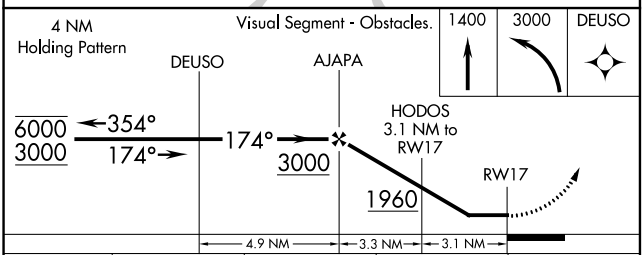

CATEGORY	A	B	C	D
LNAV MDA	1780-1 873 (900-1)	1780-1¼ 873 (900-1¼)	NA	
CIRCLING	1780-1¼ 873 (900-1¼)		NA	

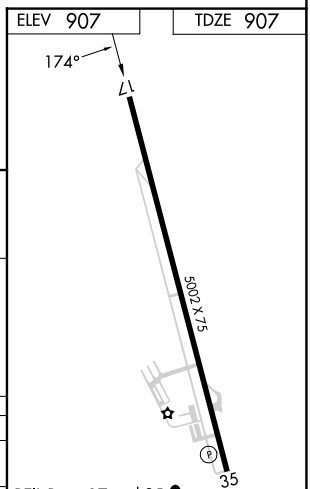

REIL Rwys 17 and 35 L
MIRL Rwy 17-35 L

NE-4, 28 NOV 2024 to 26 DEC 2024

NE-4, 28 NOV 2024 to 26 DEC 2024