APP CRS	Rwy ldg	4600
258°	TDZE	4055
	Apt Elev	4065

RNAV (GPS) RWY 26
TUCUMCARI MUNI (TCC)

RNP APCH.

Circling NA for Cat D north of Rwy 8 and northwest of Rwy 21. When local altimeter setting not received, procedure NA.

MISSED APPROACH: Climb to 5000 then climbing left turn to 6500 direct ROVSE and hold.

ASOS	ALBUQUERQUE CENTER	UNICOM
119.275	126.85 285.6	122.95 (CTAF)

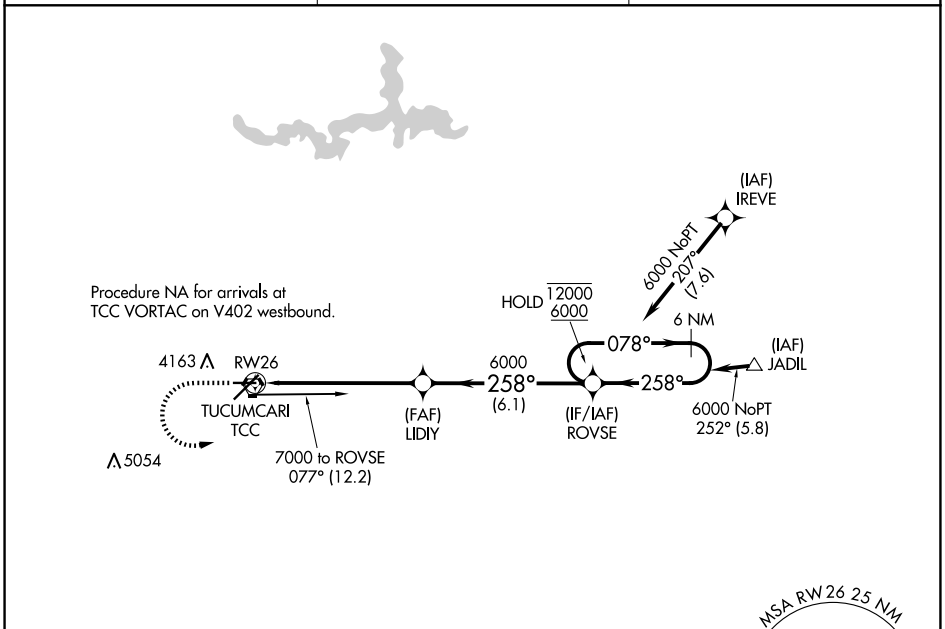

ELEV 4065 TDZE 4055

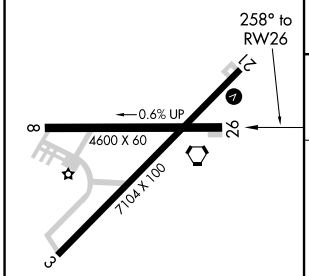

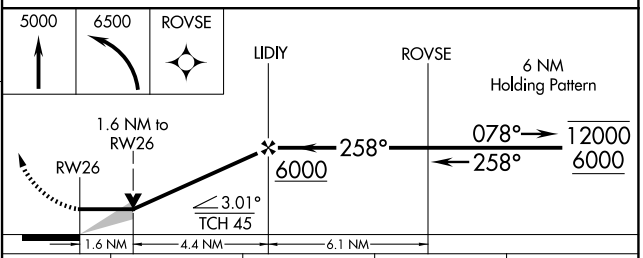

CATEGORY	A	B	C	D
LNAV MDA	4600-1 545 (600-1)		4600-1⅝ 545 (600-1⅝)	
C CIRCLING	4600-1 535 (600-1)		4600-1⅝ 535 (600-1⅝)	4640-2 575 (600-2)

MIRL Rwys 3-21 and 8-26

SW-1, 23 JAN 2025 to 20 FEB 2025

SW-1, 23 JAN 2025 to 20 FEB 2025