

(HIFIL9.RZC) 24025

HIGHFILL NINE DEPARTURE


AL-9274 (FAA)


NORTHWEST ARKANSAS NTL (X.N.A)
FAYETTEVILLE/SPRINGDALE/ROGERS, ARKANSAS

ATIS
119.425
GND CON
121.9
NORTHWEST ARKANSAS NTL TOWER ★
127.1
RAZORBACK DEP CON ★
126.6 305.2 (EAST)
121.0 244.575 (WEST)
MEMPHIS CENTER
126.1 269.0

RADAR required.


**TOP ALTITUDE:
5000**


SPRINGFIELD
116.9 SGF 
Chan 116

DOGWOOD
109.4 DGD 
Chan 31


HARRISON
112.5 HRO 
Chan 72


BARTLESVILLE
117.9 BVO 
Chan 126


TULSA
114.4 TUL 
Chan 91

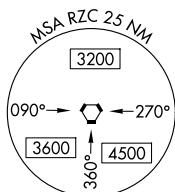
RAZORBACK
116.4 RZC 
Chan 111


TAKEOFF MINIMUMS
Rwy 16L, 34R: Standard.


WILL ROGERS
114.1 IRW 
Chan 88

LITTLE ROCK
113.9 LIT 
Chan 86

OKMULGEE
114.9 OKM 
Chan 96



HOT SPRINGS
110.0 HOT 
Chan 37

FORT SMITH
110.4 FSM 
Chan 41

NOTE: Chart not to scale.



DEPARTURE ROUTE DESCRIPTION

TAKEOFF RUNWAY 16L: Climbing right turn on heading 180°, thence

TAKEOFF RUNWAY 34R: Climb on heading 339° to 1800, thence

. . . . for RADAR vectors to filed/assigned route. Climb and maintain 5000 or ATC assigned altitude. Expect filed altitude ten minutes after departure.

LOST COMMUNICATION: If communications are not established within 2 minutes after departure, climb and maintain 5000 feet and proceed direct RZC VORTAC, then proceed on course.

HIGHFILL NINE DEPARTURE
(HIFIL9.RZC) 20APR23

FAYETTEVILLE/SPRINGDALE/ROGERS, ARKANSAS
NORTHWEST ARKANSAS NTL (X.N.A)

SC-1, 23 JAN 2025 to 20 FEB 2025

SC-1, 23 JAN 2025 to 20 FEB 2025