RNAV (GPS) RWY 35R

ABILENE RGNL (ABI)

WAAS CH 97517 W35A	APP CRS 355°	Rwy ldg 7198 TDZE 1776 Apt Elev 1791

RNP APCH.

For uncompensated Baro-VNAV systems, LNAV/VNAV NA below -18°C or above 45°C. For inop ALS, increase LPV Cat E visibility to RVR 4000, LNAV/VNAV all Cats to RVR 6000, and LNAV Cats C/D/E to 1⅜ SM.
** RVR 1800 authorized with use of FD or AP or HUD to DA.

MALSR

MISSED APPROACH: Climb to 4000 direct GOFDO and hold, continue climb-in-hold to 4000.

ATIS	ABILENE APP CON	ABILENE TOWER	GND CON
118.25	125.0 338.3 (EAST) 127.2 282.3 (WEST)	120.1 257.8	121.7 348.6

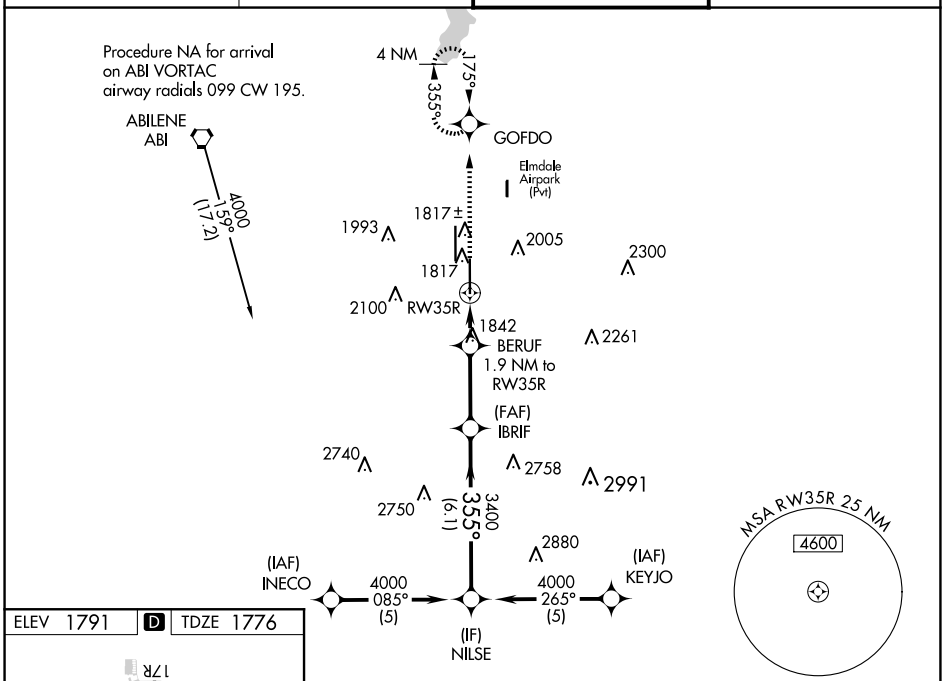

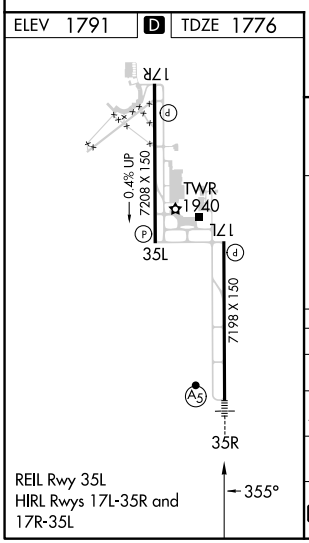

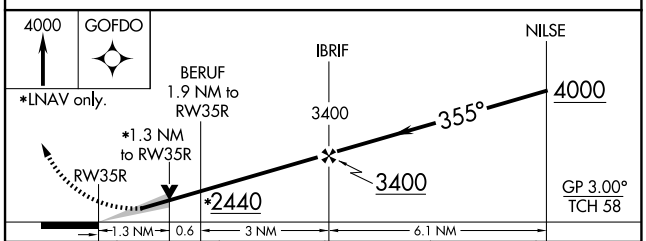

CATEGORY	A	B	C	D	E
LPV DA**	1976/24 200 (200-½)				
LNAV/VNAV DA	2189/40 413 (400-¾)				2189/50 413 (400-1)
LNAV MDA	2260/24 484 (500-½)		2260/50 484 (500-1)		
C CIRCLING	2300-1 509 (600-1)	2320-1 529 (600-1)	2420-1¾ 629 (700-1¾)	2460-2 669 (700-2)	2620-3 829 (900-3)

SC-2, 20 MAR 2025 to 17 APR 2025